

CAMPING GUIDE

www.campinggreece.gr

CAMPinGREECE

2014



**DETAILED
DESCRIPTION**

**All the greek
campsites**





USING THE MAP

As you can see on the map, we have divided Greece into six regions, based on the geographical location of the campsites and their distribution throughout the country. Each region is always represented by the same capital letter.

To make the guide even easier to use, the campsites are presented in order of geographical approach by land or sea, with reference to four starting points - main communication nodes: Thessaloniki for regions A and B, Igoumenitsa for region C, Athens for region D, and Patras for region E. For the islands, region F, the various harbours are taken as a starting point. On the map of each region, you will find the code numbers for each campsite near their location.

REGION A

▶ Eastern Macedonia - Thrace

REGION D

▶ Attika - Euboea - Central Greece

REGION B

▶ Central Macedonia - Thessaly

REGION E



▶ The Peloponnese - Zakynthos - Kefalonia

REGION C

▶ Corfu - Epirus - Lefkada

REGION F

▶ Crete - The Aegean Islands

**Location
& Pitches****INLAND**
Valid for those sites
which are far from
the sea and possibly
developed on
a slope or mountain.**ALTITUDE**
Of camp site
above sea level.**ON THE COAST**
Valid for those sites
which are less than
600m. from the coast.
Their precise distance
is noted in the text.**SANDY BEACH****NOT SANDY BEACH**
Valid for pebbled
beaches or rocky or
combination of both.**GROUND WITH GRASS****GROUND WITH PEBBLES****POSITIONS WITH
NATURAL
SHADING (TREES)****POSITIONS WITH
ARTIFICIALSHADING,
(BAMBOO PERGOLAS).****POSITIONS
WITH LITTLE OR
NO SHADING****No. OF PITCHES****No. OF PLACES
FOR TRAILERS****No. OF BUNGALOWS
OR HUTS FOR RENT****Sanitary
& Hygiene
Facilities****No OF WCs****WCs FOR THE DIS-
ABLED****No SHOWERS.**
In the case of two
numbers, the second
refers to number
with cold water**No SHOWERS
FOR THE DISABLED****COLD WATER
SHOEWR ON THE
BEACH****No OF BASINS.**
In the case of two
numbers, the second
refers to number
with cold water)**FOOT BATHS****No OF WASH TUBS
FOR CLOTHES****No OF SINKS
FOR DISHWASHING****Common
Facilities****SPECIAL AREA
FOR CHEMICAL
DRAINAGE TOILET****POWER SOCKET****IRONING BOARDS
AND IRONS****KITCHEN
AND COOKING
BENCHES****WASHING
MASHINES****CLOTHES LINES**

**Services
& Shops**FIRE ALARM
SYSTEMINTERNET
SERVICESSUPER
MARKETORGANISATION
OF EXCURSIONS,
TRAVEL BUREAU

INTERNET Wi Fi

SELF SERVICE
RESTAURANTLANGUAGES SPOKEN
AT THE RECEPTION

PHARMACY

RESTAURANT
(Taverna)

CREDIT CARDS



POST OFFICE

BAR OR
SNACK-BAR


MONEY CHANGING



MINI MARKET

GAS CYLINDER
SUPPLY**Recreation
& Sport**

SWIMMING POOL

TENNIS OR VOLLEY
BALL COURTCHILDREN'S
PLAYGROUNDBOATS TO RENT
(Water-sports)BOAT LAUNCHING
RAMP

TELEVISION

INSTRUCTIONS IN
WATERSKIING,
WINDSURFING, etc.

DISCOTHEQUE

**Special
Symbols**NO DOGS ALLOWED
(Numbers indicate
during which months)

BUS STOP




NEW CAMPING SITE

LACK OF
INFORMATION




A.020 / AIGEAS • N. Kallikratia - Chalkidiki • GR 630 80 • Tel.: 23990 23871-23790 • Fax: 22420



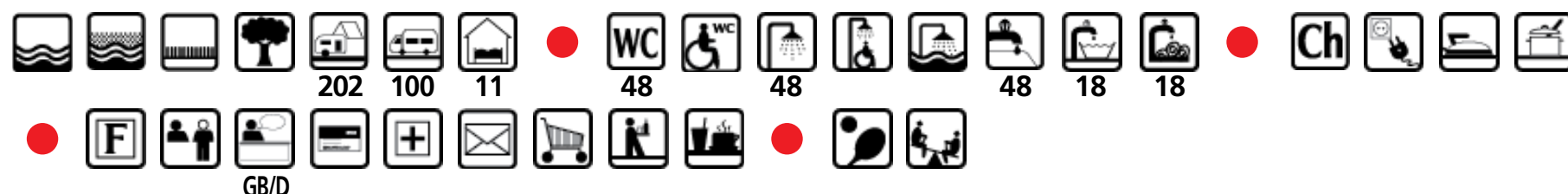
15.5 - 15.9 • 9,5 • 85 / How to get there: turn right for N. Kallikratia at the 30th Km of the road between Thessaloniki and Moudania. You will see the sign for the camping site before you reach the village. Drive on another 800 m and then turn left towards the sea. The camping site lies 150 m further on your right. **Description:** flat terrain with gravel roads. **Pitches:** grass. **Greenery:** Poplars and other trees separate the pitches. **Beach:** sandy. **Director:** E. & K. Katsirmas

A.025 / OUZOUNI BEACH • N. Moudania - Chalkidiki • GR 632 00 • Tel.: 23730 42100 - 4 • Fax: 42105

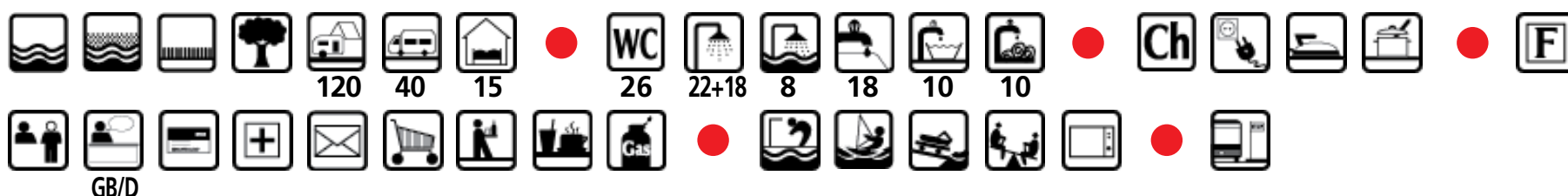


1.5 - 30.9 • 17 • 100 / How to get there: take the road through Nea Moudania. 3 km. from the Sithonia - Kassandra junction, on the other side of town before you reach the Potidaia Canal, you'll see a sign for the camp site. Turn right, the site lies about 150 m. down the road. **Description:** level grounds and cement roads. **Pitches:** both grass and earth, separated by decorative shrubs. **Greenery:** poplars, eucalyptus and other trees shade the pitches. **Beach:** sandy. **Director:** D. & A. Ouzounis

A.030 / BLUE DREAM • N. Fokea - Chalkidiki • GR 630 77 • Tel.: 23740 31249-31435 • Fax: 31353

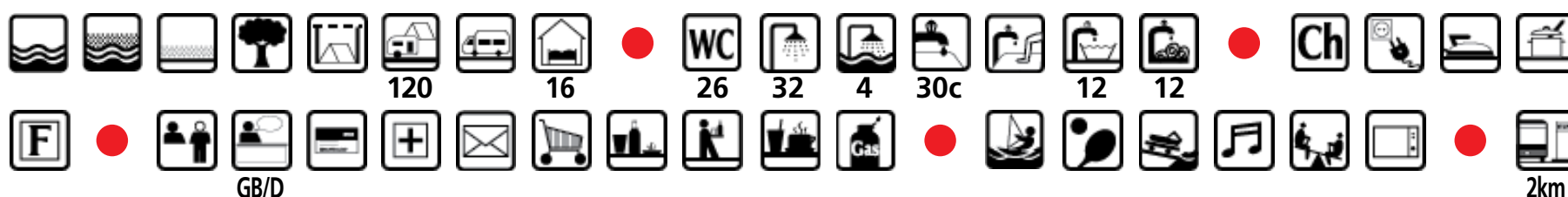


1.5 - 30.9 • 43 • 202 / How to get there: from Nea Moudania, head for the Kassandra peninsula. After the Potidaia canal (8km), turn right and you'll come to the campsite 6 km further on. **Description:** flat terrain, the main road paved with flagstones, the others with cobblestones. **Pitches:** on grass and earth separated by decorative plants. **Greenery:** walnut, poplar and pine trees. **Beach:** fine sand. **Director:** Katerina Michitsopoulou

A.060 / KOUYONI • Gerakini - Chalkidiki • GR 631 00 • Tel.: 23710 52226 • Fax: 52052

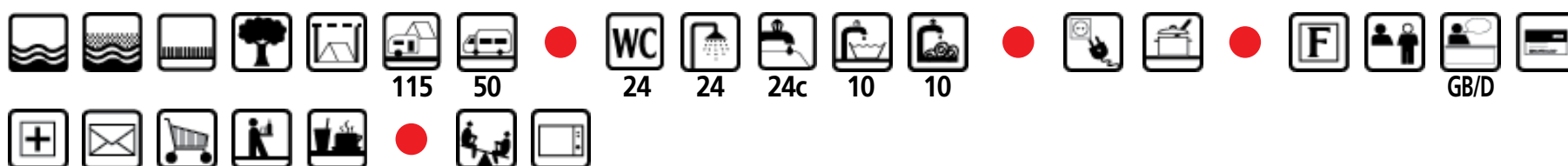
1.5 - 30.9 • 20 • 100 / How to get there: on the road for Sithonia, outside the village of Yerakini opposite the Mobil station, you 'll see a sign for the camp site. Turn right and you 'll come to it 200 m. down the road. **Description:** situated on gently sloping terrain down to the sea. **Pitches:** grass and earth. **Greenery:** olives, pines and fruit trees. **Beach:** sandy.

Director: Kat. Kouyioni - Chr. Kouyionis

A.065 / SITHON • Metamorfosi - Chalkidiki • GR 630 88 • Tel.: 23750 98302 • Fax: 98301

1.5 - 31.10 • 50 • 160 / How to get there: follow the road for Sithonia peninsula and when you arrive at the crossing for the village of Vatopedi, turn right and drive on another 3 km. to the campsite. **Description:** built on a series of terraces on a slope overlooking the coast road. The uppermost terrace, where the entrance and reception are located, is about 6 m. above the beach. Dirt roads. **Pitches:** earth. **Greenery:** lower terraces shade by large pines; vines shade the upper sections, where there are also flowerbeds. **Beach:** fine sand.

Director: L. Tortopidis

A.070 / SUNNY BAY • Metamorfosi - Chalkidiki • GR 630 78 • Tel.: 23750 61350-2 • Fax: 61352

1.5 - 30.9 • 30 • 200 / How to get there: turn right at the 12th km on the Nikiti - Marmara road and you'll see the entrance to the camping 200 m further on. **Description:** flat terrain around the pitches with some gentle slopes at certain points, flagstone and gravel roads. **Pitches:** grass and earth, separated by decorative plants. **Greenery:** olives, pines and poplars. **Beach:** sandy with some rocks.

Director: Mich. Michaloudis

A.090 / MARMARAS • Neos Marmaras- Chalkidiki • GR 630 81 • Tel.: 23750 71901-71402 • Fax: 210 8672733



Neos Marmaras

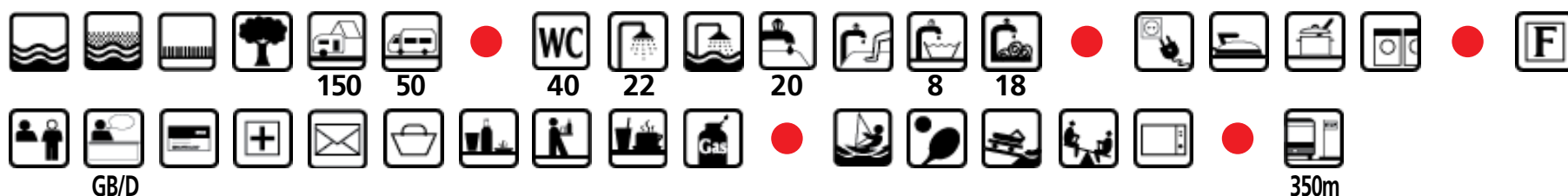
Chalkidiki - GR 63081

Tel. +30 23750 71901-71402

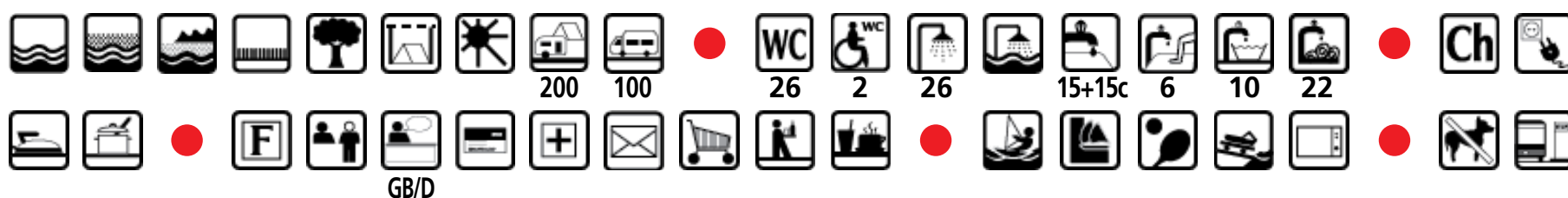
Fax: +30 210 8672733



www.campingmarmaras.gr

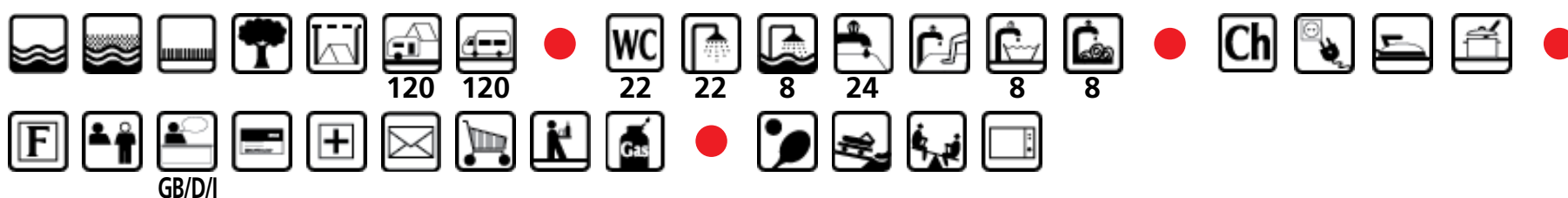

www.campingmarmaras.gr

1.5 - 10.10 • 26 • 150 / How to get there: take the road down the west coast of Sithonia. About 7 km. before the Porto Garras Hotel complex, turn at the BP station for Neos Marmaras, which is about 700 m. off the main road. The camp site is situated to the right of the village. **Description:** arranged amphitheatrically on terraces. The highest, where the entrance is located, lies about 10 m. above the sea. Gravel roads, except for the main road which is cemented. **Pitches:** earth, with some on grass. **Greenery:** shaded by tall pines. **Beach:** one in front of the camp site, shallow out to 30 m. from shore, and one next to the site. **Director:** M. Andreou

A.080 / MITARI • Nikiti - Chalkidiki • GR 630 88 • Tel.: 23750 71775

1.5 - 30.9 • 30 • 200 / How to get there: turn right at the 12th km on the Nikiti - Marmara road and you'll see the entrance to the camping 200 m further on. **Description:** flat terrain around the pitches with some gentle slopes at certain points, flagstone and gravel roads. **Pitches:** grass and earth, separated by decorative plants. **Greenery:** olives, pines and poplars. **Beach:** sandy with some rocks.

Director: Mich. Michaloudis

A.095 / STAVROS • Neos Marmaras - Chalkidiki • GR 630 81 • Tel.: 23750 71975 • Fax: 713758672733

1.5 - 31.10 • 20 • 120 / How to get there: go through Neos Marmaras, passing the entrance to the Porto Carras hotel complex. Just beyond it the road starts to climb and at that point turn right onto the road through the pine forest. You'll come to the camp site 6 km. further on. **Description:** stretches down to the sea on flat terrain with gravel roads. **Pitches:** grass and earth. **Greenery:** pines, olive, orange and mulberry trees. **Beach:** sandy.

Director: Evg. Nanou

A.100 / ARETI • Neos Marmaras - Chalkidiki • GR 630 81 • Tel.: 23750 71430-71573-71861 • Fax: 71573

1.5 - 30.10 • 40 • 147 / How to get there: having passed N.Marmaras, turn right 500 m after Porto Carras. The camping lies another 9 km down the road. **Description:** stretches down to the sea on flat terrain; the main roads are paved with stones. **Pitches:** grass or earth, many shaded by reeds. **Greenery:** olive eucalyptus and other trees also provide shade. **Beach:** two beaches with sand and shingle, separated by rocks.

Director: A. Charalambidi

A.102 / ISA • Tristinika - Chalkidiki • GR 630 72 • Tel.: 23750 51235-51129 • Fax: 511288672733




www.iza.gr

1.5 - 30.9 • 50 • 250 / How to get there: 18 km after N.Marmaras (2 km before Toroni), turn right at the sign for the camping, which lies 700 m beyond it. **Description:** flat terrain with dirt roads. **Pitches:** earth and grass. **Greenery:** poplars, weeping willows and other trees. **Other features:** traditional architecture. **Beach:** sandy, 50 m wide.

Director: Nikolaos Papathanasiou

A.110 / PORTO • Kalamitsi - Chalkidiki • GR 630 72 • Tel.: 23750 41346 , 41565



1.5 - 20.10 • 12 • 96 / How to get there: take the road down the east coast of Sithonia, past Sarti to Kalamitsi, where you'll find the camp site, 100 m. off the main road. **Description:** flat terrain down to the sea; dirt roads. **Pitches:** grass and earth. **Greenery:** poplars, olives, willows and weeping willows provide shade. **Other features:** the camp site runs a scuba diving school. **Beach:** sand in front of the camp site, rocks to the right and left.

Director: Vas. Pargas

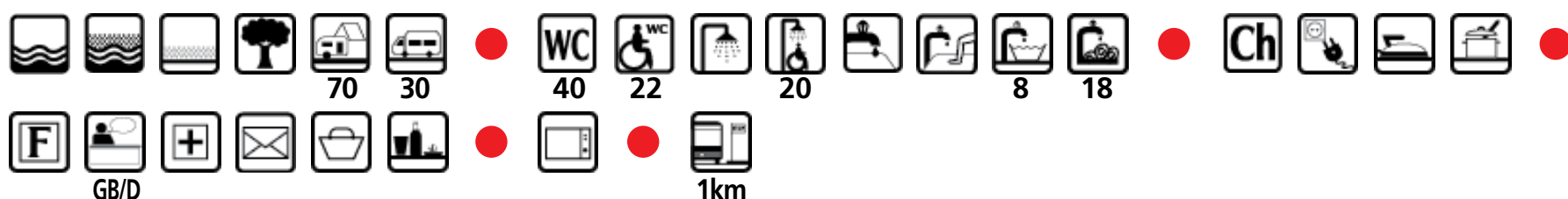
A.105 / THALATTA VILLAGE CAMP • Kalamitsi - Chalkidiki • GR 630 72 • Tel.: 23750 41410-1 • Fax: 41412



1.5 - 30.9 • 60 • 252 / How to get there: the camping is located at the southeast tip of Sithonia, 35 km from N. Marmaras and 250 m from the main road. **Description:** laid out along the beach on flat terrain. The main roads are asphalted. **Pitches:** grass, separated by shrubs and decorative plants. **Greenery:** olive, poplars, pines and weeping willows shade the pitches. **Beach:** coarse sand with a slight slope towards the sea.

Director: G. Tassou

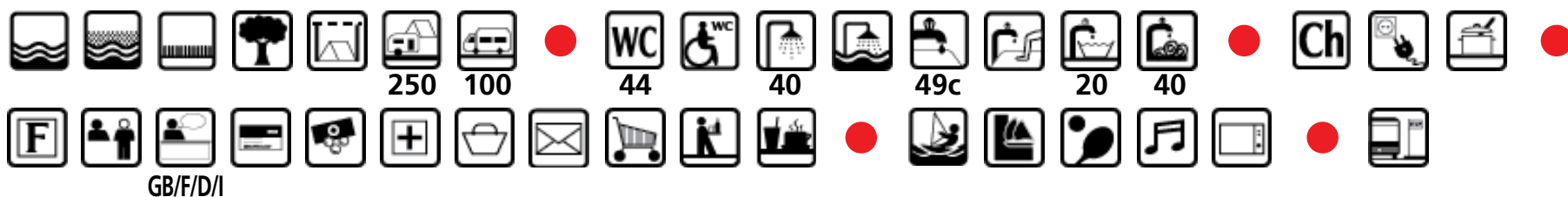
A.113 / MELISSI • Sikia - Chalkidiki • GR 630 72 • Tel.: 23750 41650-41631 • Fax: 41631



1.5- 30.9 • 11.5 • 70 / How to get there: 7 km after Sarti you will come to the beach of Sykia, where you should turn left. Continue on for another 1.5 km and you'll reach the camping. **Description:** flat terrain and roads of packed sand. **Pitches:** grass and earth. **Greenery:** poplars and other trees. **Beach:** sandy, 100 m away on the other side of the coast road.

Director: Konstantinos Melissis

A.120 / ARMENISTIS • Akti Armenistis - Chalkidiki • GR 630 72 • Tel.: 23750 91497-91487 • Fax: 91487



15.5 - 30.9 • 94 • 250 / How to get there: take the road down the east coast of Sithonia, 16 km. beyond Vourvourou where you'll find the camp site; or if you're coming from the south, go 13 km. beyond Sarti. **Description:** on level terrain down to the sea. The main road is asphalted, the rest are gravel. **Pitches:** grass and sand. **Greenery:** poplars, plane trees and pines. **Other features:** the camping site operates a diving centre and an open air cinema. The owners also organize concerts and basketball and volleyball tournaments. **Beach:** sandy.

Director: E. Likos

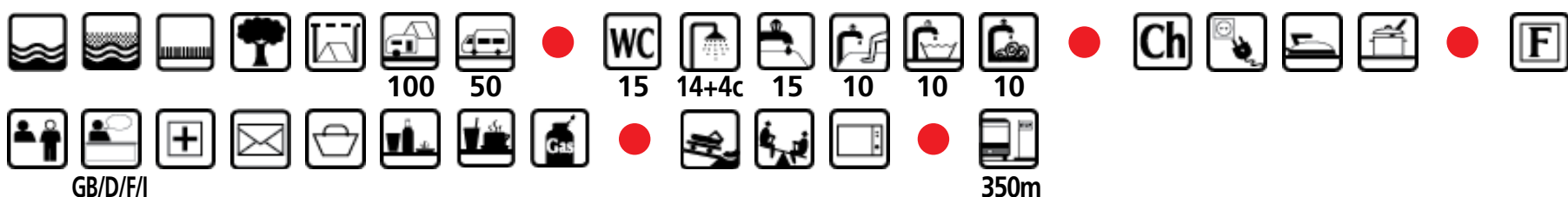
A.125 / LACARA • Akti Koutloumoussi - Nikiti - Chalkidiki • GR 630 88 • Tel.: 23750 91444-91456 • Fax: 91456



1.5 - 10.10 • 102 • 250 / How to get there: take the coastal road south along the east side of the Sithonia peninsula 8 km. past Vourvourou to Akti Koutloumoussi, where you'll find the camp site. **Description:** spread out on flat terrain between two good-sized, wooded hills down to the sea; the main road is paved, the rest are gravel. **Pitches:** grass and earth. **Greenery:** shaded by tall plane trees among other varieties. **Other features:** the camp site has two bubbling springs and a stream flowing through it into a small marsh. 10 km. of forest roads and paths in 3.200 sq. km. of private woodland. **Beach:** sand and small pebbles.

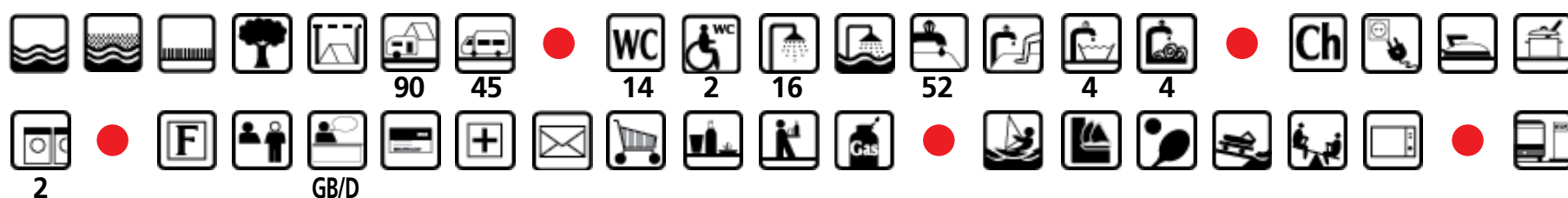
Director: S. Kourouklis

A.127/ REA • Vourvourou - Chalkidiki • GR 630 78 • Tel.: 23750 91100-91170 • Fax: 91170



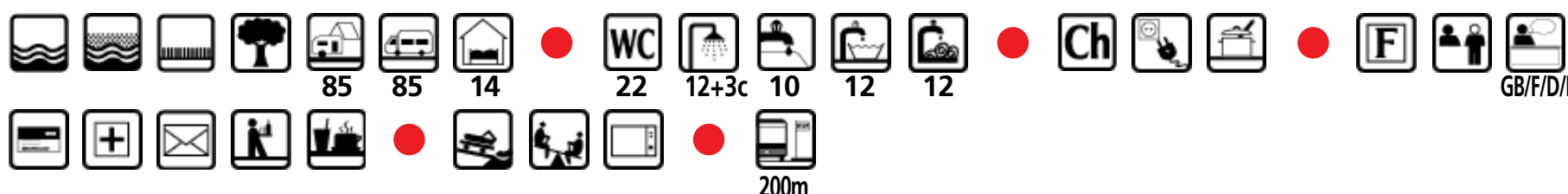
1.5 - 30.9 • 23 • 100 / How to get there: proceeding down the road along the east coast of Sithonia, turn left 4 km after Panayia Bay at the camping signpost and continue on for another 270 m. **Description:** slightly sloping near the entrance, flat afterwards; asphalt roads. **Pitches:** grass and earth separated by trees and shrubs. **Greenery:** poplars, pines, plane tree, eucalyptus, mulberries, acacias and umbrella pines. **Beach:** sandy.

Director: I. Patroni

A.145 / OURANOUPOLI • Ouranoupoli - Chalkidiki • GR 630 75 • Tel.: 23770 71171-71400 • Fax: 71396

1.5 - 31.10 • 12 • 90 / How to get there: take the road towards Athos and 2 km. before you reach Ouranopolis, you 'll see the road to the camp site on the right. **Description:** Level terrain and cement roads. **Pitches:** grass and earth, shaded by reeds. **Greenery:** olives, poplars, eucalyptus and other trees. **Beach:** sand and pebbles.

Director: S. Kaimakis - N. Lageris

A.180 / ALEXANDROS • Nea Karvali - Kavalla • GR 655 00 • Tel.: 2510 316347 • Fax: 316240

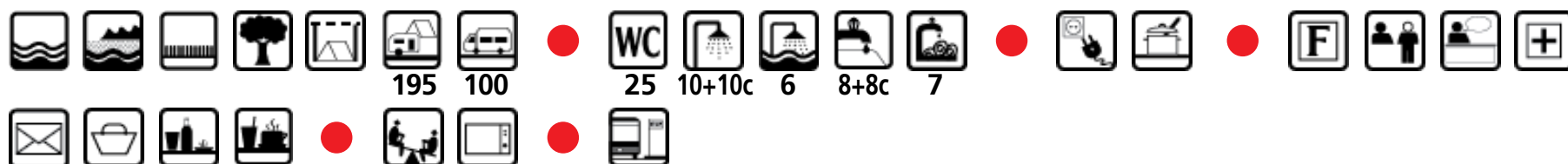
1.1 - 31.12 • 15 • 85 / How to get there: turn right just before you reach Nea Karvali onto a dirt road which leads to the camp site 300 m. further on. **Description:** extends down to the sea on level terrain; the main roads are asphalted. **Pitches:** grass and earth. **Greenery:** poplars, weeping willows and plane trees shade the pitches. **Beach:** sandy.

Director: K. Sidiropoulos

A.190 / MUNICIPAL CAMPING • Alexandroupoli • GR 681 00 • Tel.:25510 28735 • Fax: 28735

1.1 - 31.12 • 70 • 216 / How to get there: the campsite is built by the city entrance, on the Komotini-Alexandroupoli national road. **Description:** it occupies the space between the national road and the sea. Its surface is flat and all it's roads are asphalted. **Pitches:** pitches are shadowed by poplar trees, are separated by shrubs and are floored with lawn for the tents, lawn and cement for caravans. **Beach:** fine sand, awarded the blue flag.

Director: Vas. Papandi

A.225 / MUNICIPAL CAMPING • Varades - Samothraki • GR 680 02 • Tel.: 25510 98291-41218 • Fax: 41204

1.5 - 30.9 • 175 • 600 / How to get there: access to Samothraki is by boat from Kavala or Alexandroupoli. From the port - Kamariotissa - take the road to Paleopolis - Kariotes - Therma. The camping is by the road leading to Ano Meria. Site: Level, gravel and dirt wlkways. **Pitches:** On ground and grass. **Greenery:** Plane, poplar and arbutus trees, ornamental plants. **Beach:** Fine pebble.

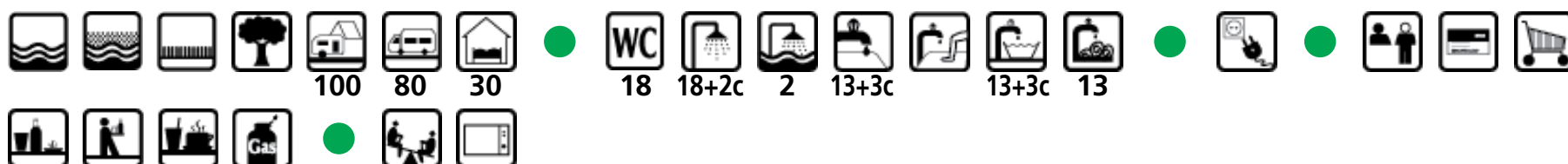
Director: G. Hanos



B | **MAP**

► **MAP OF GREECE**

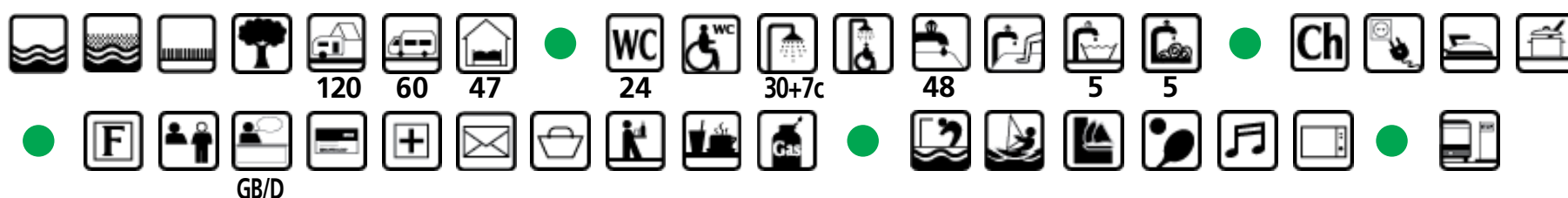
B.005 / AGIANNIS • Methoni - Pieria • GR 600 66 • Tel.: 23530 41386 • Fax: 41216



1.5 - 20.10 • 18 • 60 / **How to get there:** when you reach, the junction for Agathoupolis on the Athens - Thessaloniki national road, take the exit for the coasts (paralia) at Methoni or Makrygialos. When you reach the village, keep going along the shore until you see a road on the right. **Description:** on terraced terrain down to the beach, 20 m. below the entrance. **Pitches:** grass and earth. **Greenery:** The pitches are shaded by pines. **Beach:** sandy in front of the camp site where the stairs are, rocky elsewhere.

Director: N. Metallidis

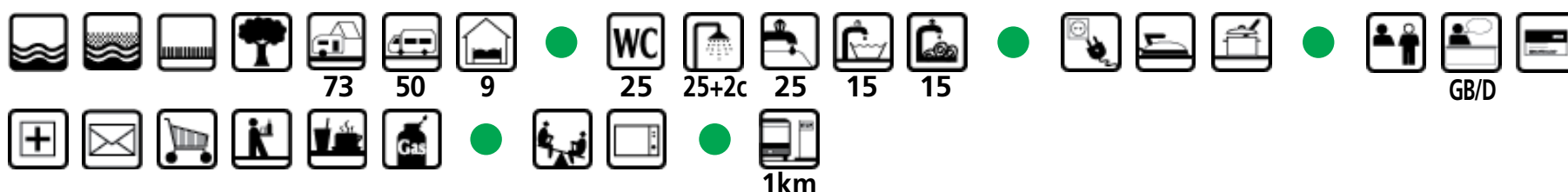
B.010 / EDEM • Olympiaki Akti - Pieria • GR 601 00 • Tel.: 23510 61107-62512 • Fax: 62596



1.4 - 30.10 • 23 • 120 / **How to get there:** turn off the Thessaloniki - Athens national road at the Katerini underpass and head in the direction of the sea. Cross the railroad tracks and then take and immediate right towards the Olympiaki coast, which will take you to the beach in 6.5 km. Turn left at the coast and you'll see the campsite just a bit further on, on the left side of the road. **Description:** flat terrain with paved roads. **Pitches:** grass, some earth at certain points, separated by low bushes. **Greenery:** poplars and plane trees shade some of the pitches. **Pool:** fresh water, 20 X 10 m. **Beach:** on the other side of the coast road, sand.

Director: Th. Hionidis

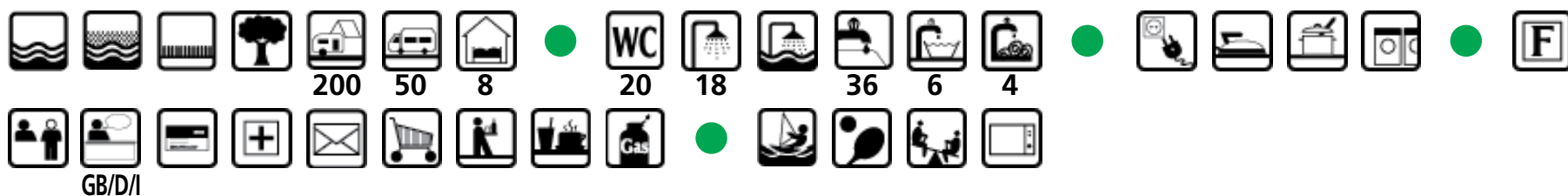
B.012 / ELIZABETH • Variko • Pieria • GR 602 00 • Tel.: 23520 61394-61311 • Fax.: 61311



1.5 - 20.10 • 25 • 73 / **How to get there:** at the 10th km on the Katerini - Larissa national road, turn towards the sea at the Nea Efessos junction and follow the signs until you come to the camping. **Description:** flat terrain with gravel roads. **Pitches:** grass. **Greenery:** plane trees, poplars, pines and flowerbeds in the public areas. **Beach:** fine sand, 60 m wide.

Director: J. Vyzalis

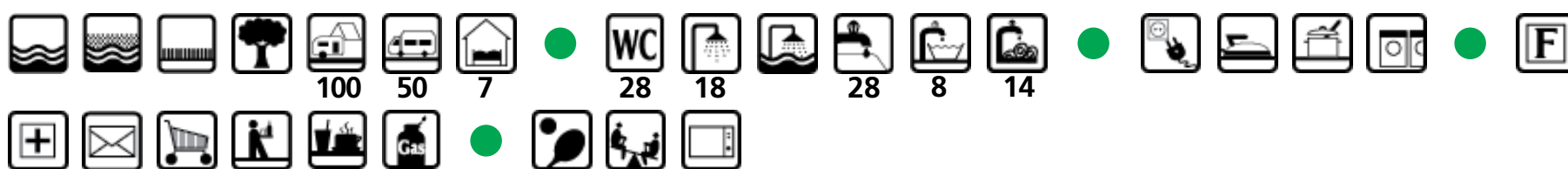
B.015 / STANI • Variko- Pieria • GR 602 00 • Tel.: 23520 61277-61278



1.1 - 31.12 • 26 • 200 / **How to get there:** on the Thessaloniki - Athens national road 10 km. beyond Katerini and 5 km. before you reach the junction for Litohoro, turn off towards the coast. Continue for 700 m. following the signs for the camp site. **Description:** level terrain with asphalted roads. **Greenery:** poplars, pines and acacias. Decorative plants around the common areas. **Other features:** traditional style buildings with wooden tiled roofs. **Beach:** sandy, ca. 150 m. away.

Director: Dimitris Koulianos

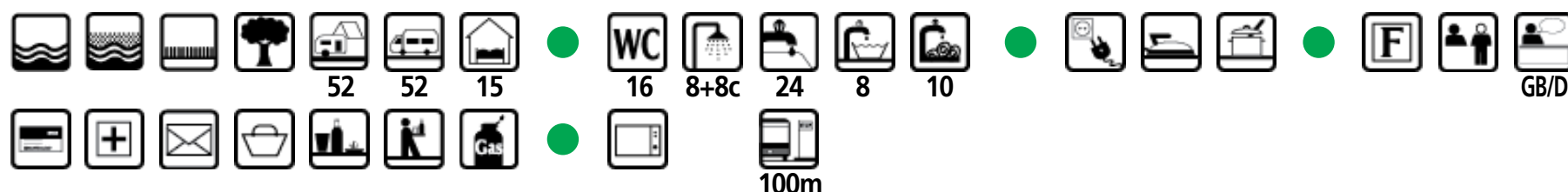
B.020 / NIREAS • Variko - Pieria • GR 602 00 • Tel.: 23520 61290-81578



1.1 - 31.12 • 16 • 100 / **How to get there:** on the Thessaloniki - Athens national road, 5 km. before you reach Litohoro and 78 km. from Thessaloniki, turn east towards the beach. Follow the signs for the camp site, which is about 900 m. from the main road. **Description:** level terrain; the main road is asphalted. **Greenery:** poplars, acacias, weeping willows and apple trees. Decorative plants in the common areas. **Other features:** traditional style buildings, with wooden eaves and tiled roofs. **Beach:** sandy, about 80 m. wide.

Director: G. Verrias


B.025 / MYTIKAS • Gritsa - Pieria • GR 602 00 • Tel.: 23520 61275-61276 • Fax: 61276



1.5 - 30.9 • 8.5 • 52 / **How to get there:** On the Thessalonica – Athens national road you will exit the highway at the Litohoro - Plaka sign and head towards the beach. Then you will follow the signs and find the campsite. **Description:** level terrain and cemented roads, with grass growing in the cracks between the sections. **Pitches:** grass and earth. **Greenery:** mainly poplars. **Other features:** traditional style buildings, with wooden tiled roofs. **Beach:** sand and pebbles 100 m. from the camp site over a gravel road.

Director: E. Pavlidis

B.040 / OLYMPOS BEACH • Plaka- Pieria • GR 602 00 • Tel.: 23520 22111-22112 • Fax: 22300



www.olympos-beach.gr

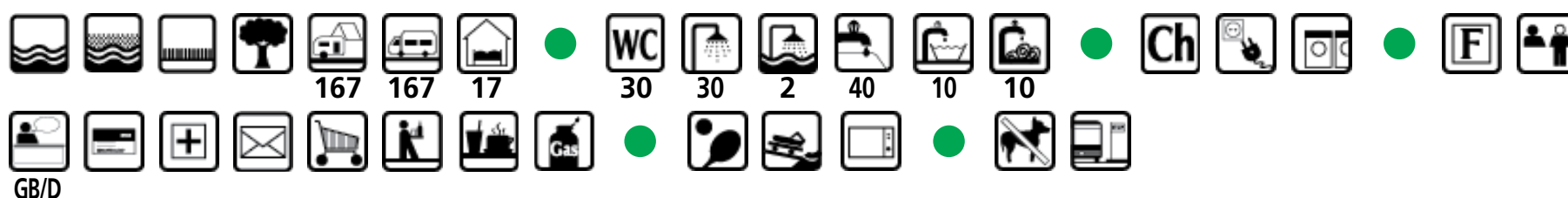
15.3 - 31.10 • 28 • 270 /How to get there: On the Thessalonica – Athens national road you will exit the highway at the Litorio - Plaka junction and turn towards the beach. Then you will follow the road near the beach and find the campsite. Coming from the Athens – Thessalonica road you will exit at Plaka junction and head towards the beach where following the signs you will find the campsite. **Description:** flat terrain as far as the beach, which lies 10m below it. Asphalted roads. **Pitches:** grass and earth. **Greenery:** shade provided mostly by pine trees and there are plenty of decorative plants around the common areas. **Other features:** on the lower part on the beach there is a bar with a large veranda built in the style of the region; it also houses a disco. **Beach:** sand and pebbles. Above the beach, which is linked to the upper level by stairs, is another bar with a veranda. **Director: H. Touliopoulos**

B.030 / EVRIDIKI • Gritsa - Pieria • GR 602 00 • Tel.: 23520 61261-2-3 • Fax: 23510 34309



1.5 - 30.10 • 28 • 236 / How to get there: On the Thessalonica – Athens national road you will exit the highway at the Litothoro - Plaka sign and head towards the beach. Then you will follow the signs and find the campsite. **Description:** laid out between the road and the sea on level terrain with asphalted roads. Pitches: grass and earth. **Greenery:** thick vegetation; tall acacias, walnut trees, lindens, plane trees and pines shade the pitches. Some of the buildings are sunk below ground level to be less obtrusive and disruptive to the natural environment. **Beach:** sand and pebbles. **Director:** G. Vardakas


B.055 / APOLLON • Plaka - Pieria • GR 602 00 • Tel.: 23520 22109 • Fax: 22210



1.5 - 30.9 • 20 • 167 / How to get there: On the Thessalonica – Athens national road you will exit the highway at the Litothoro - Plaka junction and turn towards the beach. Then you will follow the road near the beach and find the campsite. Coming from the Athens – Thessalonica road you will exit at Plaka junction and head towards the beach where following the signs you will find the campsite. **Description:** flat terrain and asphalted roads. **Pitches:** some grass some earth. **Greenery:** a great variety of trees and shrubs. Tall poplars and plane trees shade the pitches. **Beach:** sandy.

Director: G. Kourdis

B.060 / OLYMPIOS ZEUS • Plaka - Pieria • GR 602 00 • Tel. & Fax: 23520 22115-22116-22117



1.5 - 30.9 • 51 • 100 / How to get there: On the Thessalonica – Athens national road you will exit the highway at the Litothoro - Plaka junction and turn towards the beach. Then you will follow the road near the beach and find the campsite. Coming from the Athens – Thessalonica road you will exit at Plaka junction and head towards the beach where following the signs you will find the campsite. **Description:** gently sloping terrain near the entrance and flat towards the beach. Paved roads. **Pitches:** grass and earth. **Greenery:** plenty of trees and plants. Tall weeping willows, poplars and plane trees shade the pitches. **Other features:** bungalows, most of which are built of stone and wood, clustered in a separate section of the camp site. **Beach:** sandy, fronted by an open lawn. **Director:** Ch. Sfikas

B.070 / APHRODITE • Scotina - Pieria • GR 600 63 • Tel.: 23520 91300-91268



1.6 - 30.10 • 10.5 • 60 / **How to get there:** turn off the Athens - Thessaloniki national road for the coast at Skotina, you will reach the coast, turn left onto a dirt road which leads to the camp site 200 m. further on. **Description:** flat terrain; the main road is asphalted. **Greenery:** poplars, weeping willows and other trees. **Beach:** Sandy.

Director: Aphrodite Garra

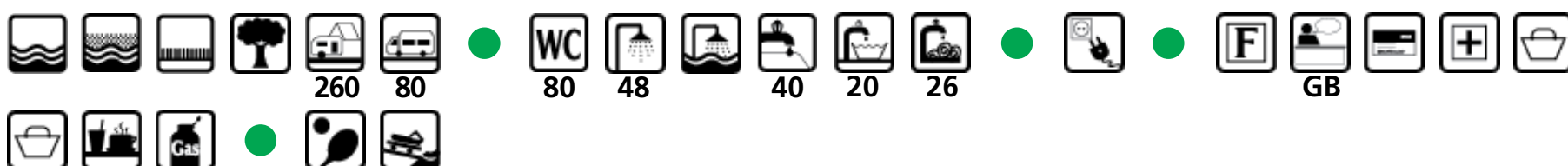
B.075 / ORPHEUS • Scotina - Pieria • GR 600 63 • Tel.: 23520 91274-91273-91369



1.5 - 30.10 • 17 • 79 / **How to get there:** take the Skotina exit off the Athens - Thessaloniki national road and turn right and after continue on for 300 m. and turn right at the fork where the giant plane trees stand. The camp site lies 100 m. down the road. **Description:** laid out between the road and a few rural buildings on flat terrain with roads. The main road is cemented. **Pitches:** grass and earth. **Greenery:** poplars, weeping willows plane trees filberts, and other trees. **Beach:** fine sand, 170 m. from the camp site down a paved road.

Director: G. Garas


B.080 / HELLAS • Scotina - Pieria • GR 600 63 • Tel.: 23520 41490 • Fax: 41491



1.5 - 30.9 • 70 • 260 / **How to get there:** take the Skotina exit off the Thessaloniki - Athens national road and turn right and after continue on 300 m. to the junction with the enormous plane trees another right. The camp site lies 500 m. further on, just off the road which leads to the beach at N. Panteleimonas. **Description:** spread out between the road and the sea on flat terrain with asphalted roads. **Pitches:** grass and earth. **Greenery:** tall poplars and plane trees shade the pitches. **Beach:** fine sand.

Director: S. Vais

B.090 / HERAKLIA • Neos Panteleimonas - Pieria • GR 600 65 • Tel.: 23520 41403 • Fax: 41714



Neos Panteleimonas - Pieria - GR 600 65 - Tel.: 23520 41403 - Fax: 41714

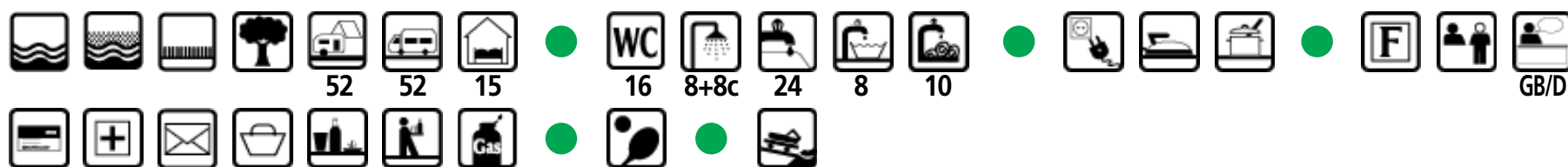


www.heraklia.gr

1.4 - 15.10 • 14,5 • 150 / How to get there: On the Thessalonica – Athens national road you will exit the highway at the Platamonas castle sign. Then you will turn left heading towards the beach and following the road near the railway you will find the campsite. **Description:** laid out between the road and the sea on flat terrain; the main roads are asphalted. **Pitches:** grass and earth. **Greenery:** tall poplars, plane trees, weeping willows and apple trees shade the pitches and creepers cover the walls of some of the buildings. **Beach:** fine sand.

Director: E. Tziouvaras

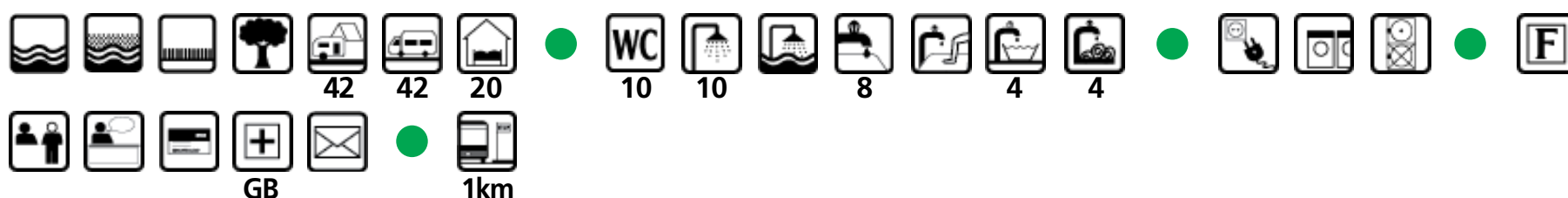
B.088 / CASTLE • Neos Panteleimonas - Pieria • GR 600 65 • Tel.: 23520 41252-41556 • Fax: 41160



1.5 - 30.9 • 10 • 65 / How to get there: On the Thessalonica – Athens national road you will exit the highway at the Platamonas castle sign. Then you will turn left heading towards the beach and following the road near the railway you will find the campsite. **Description:** Flat terrain with asphalted roads. **Pitches:** Grass and earth, separated by decorative plants. **Greenery:** Pines, plane trees, poplars and other decorative plants. **Other features:** A traditional boat converted as a bar is located at the beach. **Beach:** Fine sand.

Director: S. Theodoropoulos

B.095 / ESPERIDES • Neos Panteleimonas - Pieria • GR 600 65 • Tel.: 23520 41066 • Fax: 42766



1.5 - 31.10 • 11 • 42 / How to get there: On the Thessalonica – Athens national road you will exit the highway at the Platamonas castle sign. Then you will turn left heading towards the beach and following the road near the railway you will find the campsite. **Description:** flat terrain with paved roads. **Pitches:** grass and earth, some separated by bushes. **Greenery:** poplar, plane and other trees shade the pitches, while there are flower gardens adorning the public areas. **Beach:** fine sand.

Director: Evang. Goularas

B.110 / ARION • Neos Panteleimonas - Pieria • GR 600 65 • Tel.: 23520 41115-41500



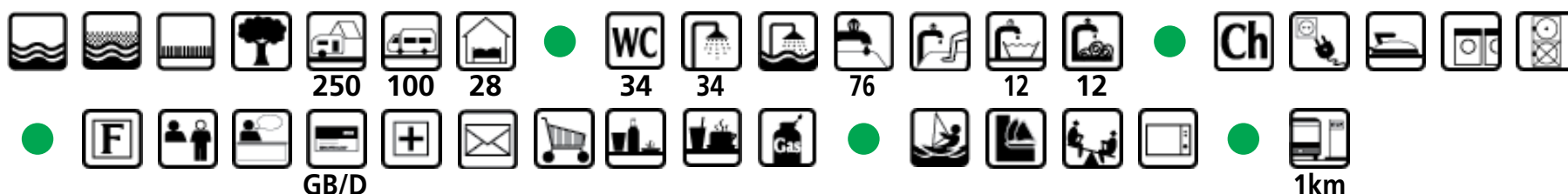
15.4 - 30.10 • 15 • 57 / How to get there: On the Thessalonica – Athens national road you will exit the highway at the Platamonas castle sign. Then you will turn left heading towards the beach and following the road near the railway you will find the campsite. **Description:** flat terrain and asphalted roads. **Pitches:** grass and earth. **Greenery:** poplars, plane trees and acacias, shade the pitches. **Beach:** fine sand.

Director: N. Papathanasiou

B.100 / POSEIDON BEACH • N. Panteleimonas - Pieria • GR 600 65 • Tel.: 23520 41654-41792 • Fax: 41994



Neos Panteleimonas - Pieria - GR 600 65 - Tel. +30 23520 41654 - 41792 - 41390 - e-mail: info@poseidonbeach.net



www.poseidonbeach.net

1.3 - 31.10 • 28 • 250 / How to get there: On the Thessalonica – Athens national road you will exit the highway at the Platamonas castle sign. Then you will turn left heading towards the beach and following the road near the railway you will find the campsite. **Description:** flat terrain stretching between the road and the beach; the main roads are asphalted. **Pitches:** grass and earth, many of them separated by shrubs and decorative plants. **Greenery:** pitches shaded by fruit trees in some areas, in others plane trees, weeping willows and poplars lend their shade. Abundant flowers and lawns enliven the surrounding areas. **Beach:** fine sand. **Director:** V. Tzoyas


B.105 / GOLDEN BEACH • N. Panteleimonas - Pieria • GR 600 65 • Tel.: 23520 42129 - 41788 • Fax: 42129

GOLDEN BEACH

Camping



N. Panteleimonas - Pieria • GR 600 65 • Tel.: +30 23520 42129 - 41788 • Fax: 42129



1.1 - 31.12 • 5.5 • 57 / How to get there: On the Thessalonica – Athens national road you will exit the highway at the Platamonas castle sign. Then you will turn left heading towards the beach and following the road near the railway you will find the campsite. **Description:** level terrain main road asphalted. **Greenery:** poplars, willows, weeping willows and various types of fruit trees. **Beach:** sandy.

Director: Har. Haritos

B.120 / KALAMAKI • Platamonas - Pieria • GR 600 65 • Tel.: 23520 41675-6 • Fax: 42166



1.5 - 30.9 • 30•160 / How to get there: take the exit off the Thessaloniki - Athens national road for Platamonas, and continue on for another 800 m., where upon you turn right. The camp site lies 300 m. further down the road. **Description:** extends between the road and the sea on level ground. All the roads are cemented. **Pitches:** grass and earth. **Greenery:** apple and walnut trees shade the pitches, and there are big plane trees and poplar near the beach. **Beach:** fine sand, shallow out to 90 m.

Director: I. Pagoni

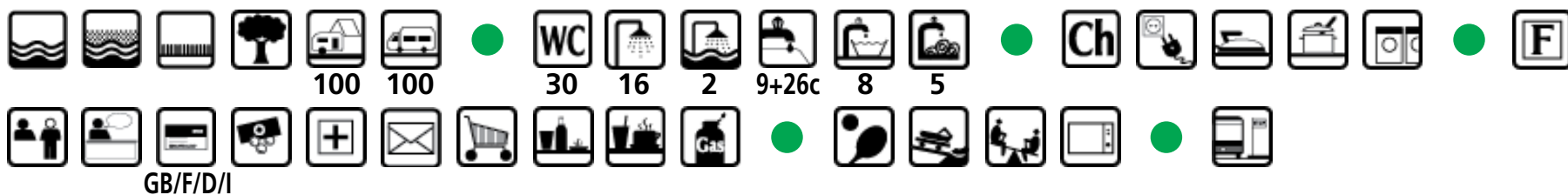
B.125 / AEGEAS • Agiokampos- Larissa • GR 400 03 • Tel.: 24940 51580-81 • Fax: 51581



1.3 - 30.9 • 11 • 72 / How to get there: turn off the national road for Agia, which you'll come to 27 km. further on and then take the road for Agiokambos. After 18 km. you'll come to the beach, where the signs will lead you to the camp site. **Description:** flat terrain, gravel roads, traditional style buildings and flowerbeds around the common areas. **Pitches:** grass and earth, shaded by trees. **Greenery:** weeping willow, cherry and plane trees provide additional shade. **Beach:** coarse sand and small pebbles; 300 m. from the camp site.

Director: Magda Matraki

B.145 / HELLAS • Kato Gatzea - Volos • GR 385 00 • Tel.: 24230 22267-22286 • Fax: 22492




GB/F/D/I

1.4 - 31.10 • 20 • 100 / How to get there: take the coast road out of Volos for Agrias and Kato Gatzea for 16 km. The camp site lies 1 km. beyond the entrance to Kato Gatzea. **Description:** laid out between the road and the sea on terraces. The grounds slope gently towards the beach and the main road is asphalted. **Pitches:** earth. **Greenery:** shade provided by olive trees. **Beach:** sand and pebbles.

Director: A. Simeonidis

B.150 / SIKIA-FIG TREE • Kato Gatzea - Volos • GR 385 00 • Tel.: 24230 22279-22081 • Fax: 22720



30.3 - 15.10 • 30 • 70 / How to get there: take the coast road out of Volos for Agrias and Kato Gatzea for 16 km. The camp site lies 1 km. beyond the entrance to Kato Gatzea. **Description:** laid out like an amphitheatre on a slope to the right of the road, along the shore. The main road is asphalted and the rest are paved with stone slabs. **Pitches:** grass and earth. **Greenery:** shade is provided by olive trees. **Beach:** sand and pebbles.

Director: V. Panteli

B.160 / OLIZON • Milina - Volos • GR 370 13 • Tel.: 24230 65236 • Fax: 65236



1.4 - 31.10 • 8 • 65 / How to get there: 10 km. beyond Argalasti you'll come to the seaside village of Milina. The camping lies just 1 km. outside Milina on the asphalted coast road to Trikeri. **Site:** mostly flat. **Pitches:** on earth, grass or gravel. **Greenery:** tall olive trees and vines shade the area, ornamental plants embellish it. **Beach:** sandy, on the other side of the coast road.

Director: Dimos Kyriakos

B.175 / PHILOXENIA • Kalambaka • GR 422 00 • Tel.: 24320 24466 • Fax: 24944



1.1 - 31.12 • 10 • 34 / How to get there: you'll see the camp site 2 km. before you reach Kalambaka on the right side of the Trikala - Kalambaka road. **Description:** flat terrain with gravel roads. **Pitches:** grass and earth. **Greenery:** a grove created by the various trees. Lots of flowers in the public areas. **Other features:** traditional style buildings. **Pool:** 20 X 10 m, surrounded by flowerbeds. There are also a children's pool and waterslide.

Director: St. Sakellariou

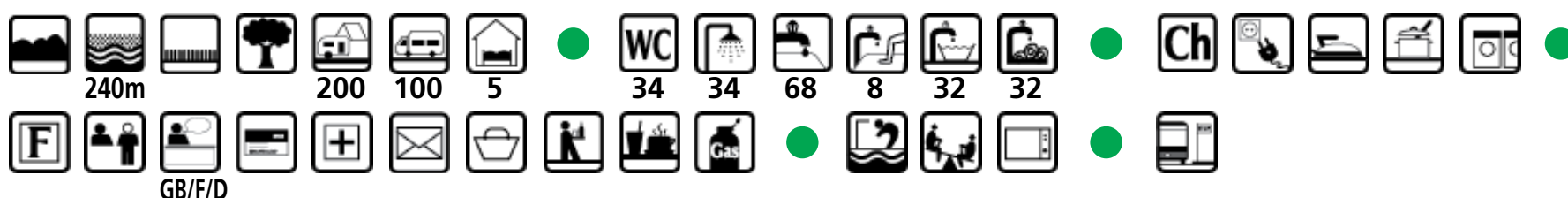
B.180 / INTERNATIONAL • Kalambaka • GR 422 00 • Tel.: 24320 22239 • Fax: 22239



1.1 - 31.12 • 14 • 40 / How to get there: you'll see the camp site 1,5 km. before you come to Kalambaka on the left side of the Trikala - Kalambaka road. **Description:** flat terrain with paved roads. **Pitches:** grass and earth, shaded by reeds. **Greenery:** also shaded by acacias and poplars. The entrance is embellished by decorative plants. **Pool:** 12 X 24 m. There are also a waterslide.

Director: S. Rizos

B.190 / VRAHOS KASTRAKI • Kastraki - Kalambaka • GR 422 00 • Tel.: 24320 22293-23744 • Fax: 23134



1.1 - 31.12 • 25 • 200 / How to get there: upon entering Kalambaka, take the road for Kastraki. You'll come to the camp site 1 km. further on, on the left on the outskirts of the village. **Description:** gently sloping terrain, asphalted roads. **Pitches:** grass and earth. **Greenery:** almonds, acacias, plane trees and poplars lend their shade. The restaurant is surrounded by mulberry trees and flower beds. **Pool:** 20 X 10 m.

Director: V. Tsourvakas

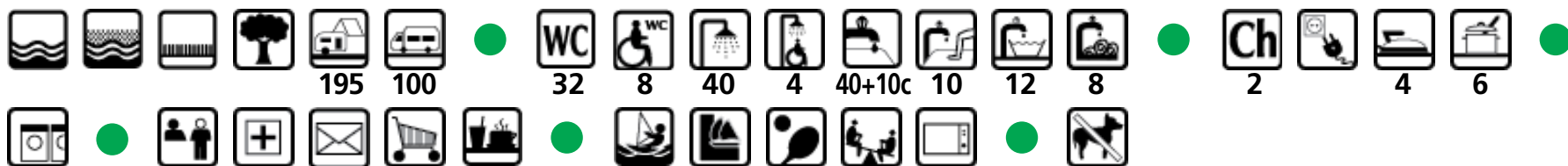
B.195 / METEORA GARDEN • Kastraki - Kalambaka • GR 422 00 • Tel.: 24320 75566-22727 • Fax: 23119



1.1 - 31.12 • 10 • 60 / How to get there: you'll see the camp site 1 km. outside Kalambaka on the Kalambaka - Yannina road, 200 m. before the junction for Kastraki. **Description:** flat terrain with asphalted roads. **Pitches:** grass and earth, separated by flowers. **Greenery:** poplars, mulberries, almonds and plane trees offer shade. **Swimming Pool:** 16 m. X 8 m.

Director: G. Tsatsou

B.200 / KOUKOUNARIES • Skiathos • GR 370 02 • Tel.: 24270 49250



15.5 - 15.9 • 12 • 100 / How to get there: take the road from Skiathos harbour to Koukounaries. You'll see a sign for the camping at the 11th km.; turn right there and another 60 m. will bring you to the entrance. **Site:** flat, main road gravel, side roads cement. **Pitches:** on grass or earth. **Greenery:** Olive, plane and fig trees. **Other features:** Buildings in traditional style with wooden tiled roofs, surrounded by flowers. **Beach:** Sandy, 300 m. walk.

Director: Dimitrios Fourkalas



C | MAP

► MAP OF GREECE



C.010 / DIONYSOS • Dassia - Corfu • GR 491 00 • Tel.: 26610 91417 • Fax: 91760



20.4 - 20.10 • 19 • 107 / How to get there: take the Kassiopi road out of Corfu town for 10km as far as Dassia. The camp site is on the right, next to the Chandris Hotel complex. **Description:** laid out on the sides of a low hill The main roads are asphalted, the rest gravel. **Pitches:** grass and earth. **Greenery:** shade provided by venerable olive trees. **Other features:** traditional style buildings with tiled roofs. **Beach:** sand and shingle, 300m away.

Director: Ch. Laskaris

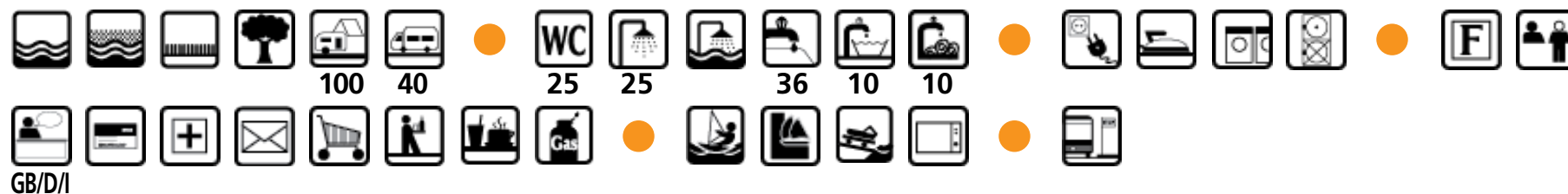
C.020 / KARDA BEACH • Dassia - Corfu • GR 491 00• Tel.: 26610 93595 • Fax: 93595



20.4 - 15.10 • 26 • 127 / How to get there: on the Corfu - Kassiopi road, 11 km. north of town, beyond the Handris Hotel complex, you 'll see the camp site on the right. **Description:** flat terrain and gravel roads. **Pitches:** earth and grass. **Greenery:** orange trees and spreading olives shade the pitches. **Beach:** sand and shingle, 50 m. away.

Director: S. Faitas

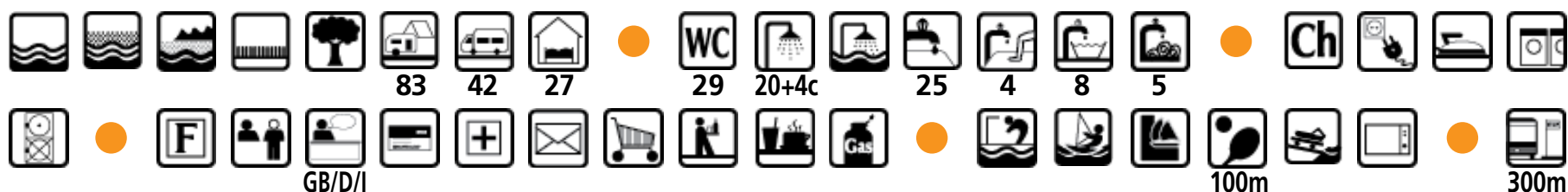
C.025 / CORFU IPSOS • Ipsos - Corfu • GR 490 83 • Tel.: 26610 93246-93579 • Fax: 93741



1.5 - 31.10 • 20• 100 / How to get there: on the Corfu - Kassiopi road, 12 km. north of town, entering the Ipsos coastal road, you'll see the taverna and camp site on the left. **Description:** slightly sloping terrain, with the rear terraced. Cemented roads. **Pitches:** grass and earth. **Greenery:** orange trees and olive trees shade the front, and spreading olive trees and cypress trees the rear. **Other features:** the traditional taverna at the entrance has a tiled wooden roof. **Beach:** sand and shingle, just beyond the road.

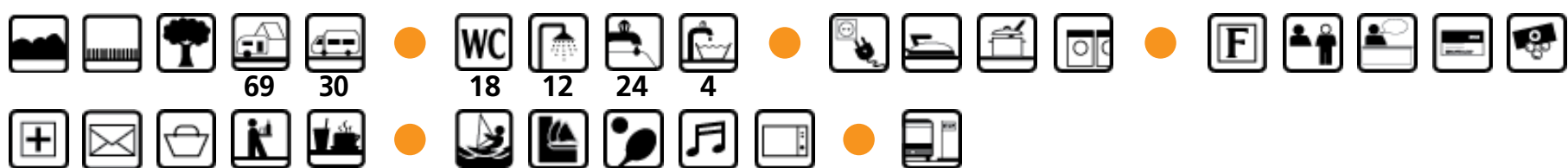
Director: S. Faitas

C.040 / RODA BEACH • Roda - Corfu • GR 490 81 • Tel.: 26630 63120-63209 • Fax: 63081



20.4 - 20.10 • 16 • 83 / How to get there: take the Palaiokastritsa road out of Corfu town for the northern part of the island. At the junction for Sidari, 10 km. before Palaiokastritsa, turn right and take a second right at the signpost for Roda. You will come to the camp site 400 m. before the village on the left side of the road. **Description:** level terrain with gravel roads. **Pitches:** earth and grass. **Greenery:** olive trees and poplars shade the pitches. **Other features:** traditional style buildings with tiled wooden roofs. There is a swimming pool measuring 9 X 15 m. **Beach:** sandy, 700 m. away. **Director: D. Messian**

C.045 / KAROUSSADES • Karoussades- Corfu • GR 490 81 • Tel.: 26630 31415



1.5 - 15.10 • 10 • 69 / How to get there: take the Palaiokastritsa road out of Corfu town for the northern part of the island. At the junction for Sidari, 10 km. before you reach Palaiokastritsa, turn right and take a second right at the sign for Roda and Karoussades. The camp site lies just outside Karoussades. **Description:** level terrain and gravel roads. **Pitches:** grass and earth. **Greenery:** the pitches are shaded by spreading olive trees. **Other features:** the buildings have tiled roofs. The open - air bar is an added attraction. **Beach:** pebbles; at Astrakeri 800 m. away. **Director:** E. Petrakou

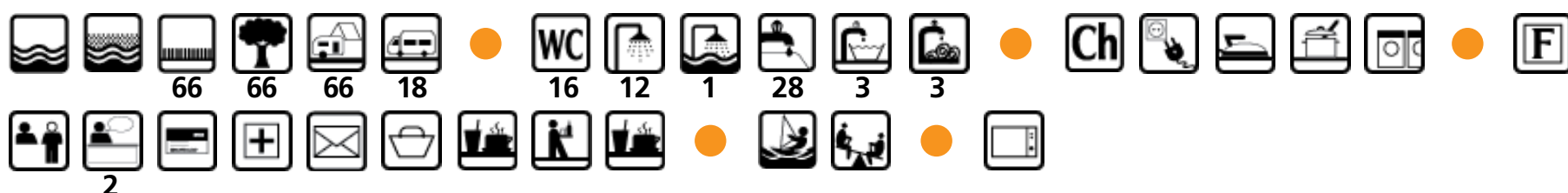
C.050 / PALEOKASTRITSA • Paleokastritsa - Corfu • GR 490 83 • Tel.: 26630 41204 • Fax: 41104



15.5 - 15.10 • 10,5 • 103 / How to get there: the camp site lies on the right side of the Kerkyra - Palaiokastritsa road, 20 km. outside town. **Description:** sloping terrain laid out in terraces and paved roads. **Pitches:** earth and grass. **Greenery:** shaded by olives. **Beach:** sand and pebbles, 700 m. distant.

Director: M. Michala

C.055 / DOLPHIN • Sidari - Corfu • GR 490 81 • Tel.: 26630 31522 • Fax: 31522



1.5 - 31.10 • 8.5 • 66 / How to get there: Take the road from Corfu Town to Palaiokastritsa towards the north of the island, and turn off for Sidari, 10 km before Palaiokastritsa. **Description:** spread out on two levels, dirt roads. **Pitches:** on grass. **Greenery:** olive trees, weeping willows, poplars. **Other features:** traditional buildings. **Beach:** sand, 120 m. away.

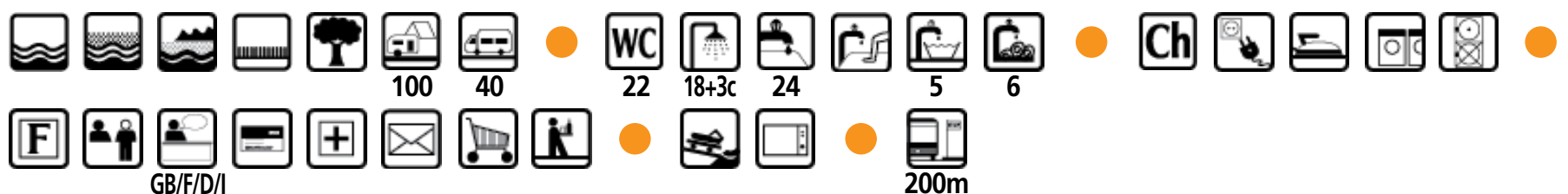
Director: Ch. Ioannidis

C.070 / LIMNOPOULA • Ioannina • GR 455 00 • Tel.: 26510 25265



1.4 - 30.10 • 10• 90 / How to get there: head in the direction for Lake Yannina keeping an eye out for the Yacht Club. The Camp site is right next to it on the shores of the lake. **Description:** level terrain «fenced» by reeds. **Pitches:** grass on the left side, between the reception area and the Yacht Club; grass and earth to the right. **Greenery:** tall poplars and one Chinese pine in their midst towards the left, young plane trees on the right. **Other features:** a big cemented area, with three roofed sections for protection in case of rain, has been built on the lake front. Both the Yacht Club restaurant and the local Athletic Centre next to the camp site may be used by Limnopoula customers. **Director: S. Kogas**

C.075 / KALAMI BEACH • Plataria - Igoumenitsa • GR 461 00 • Tel.: 26650 71211-71112-3 • Fax: 71245



1.4 - 15.10 • 28 • 100 / How to get there: head south out of Igoumenitsa for Plataria. The camp site lies 8 km. outside Igoumenitsa and 4 km. before Plataria at the end of a 200 m. long cement road that branches off from the main road. **Description:** laid out in terraces down a hillside as far as the sea. The highest section is 20 m. above sea level and the roads are cemented. **Pitches:** gravel for the most part, some grass. **Greenery:** olive, eucalyptus, mimosa and poplar trees lend their shade. **Beach:** pebbles, fine in some places, coarse in others.

Director: Vassos

C.080/ NAUTILOS • Plataria - Igoumenitsa • GR 461 00 • Tel.: 26650 71416 • Tel.&Fax: 71417




Plataria - Igoumenitsa

GR 461 00

Tel: +30 26650 71416-7

Fax: +30 26650 71417

www.nautiluscamping.gr

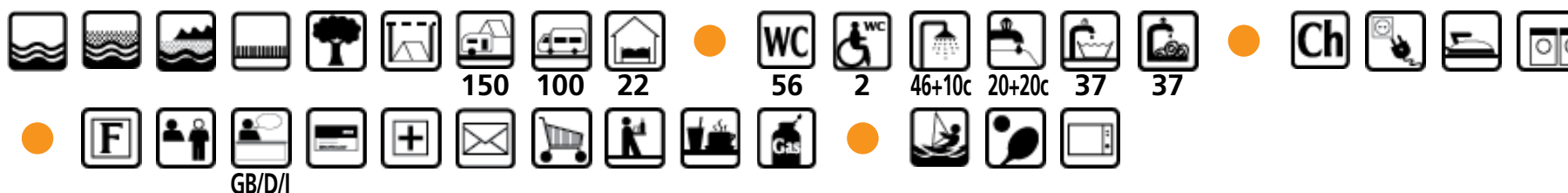
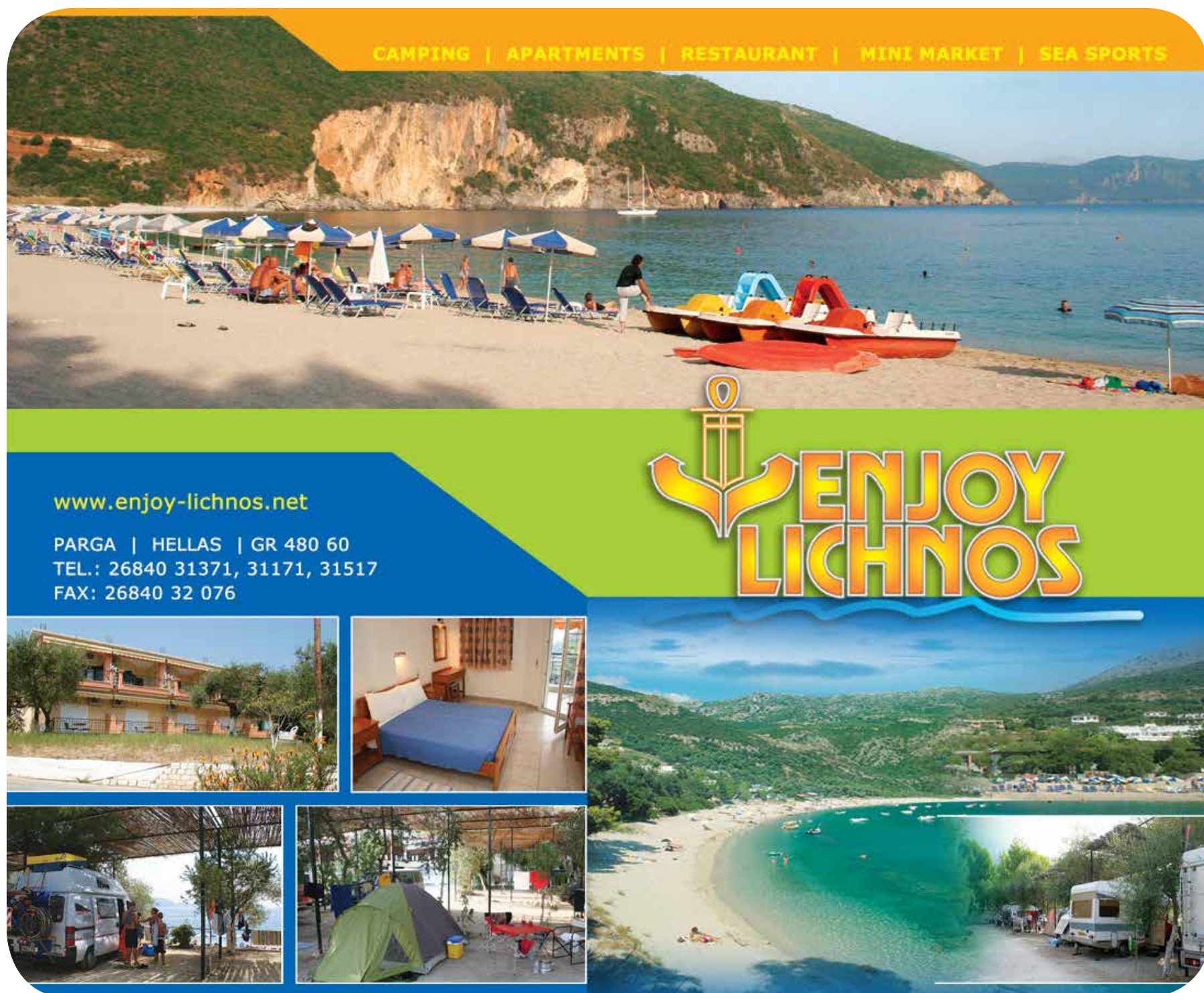
GB/D/I

www.nautiluscamping.gr

1.4 - 15.10 • 45 • 113 / How to get there: On the 12 km. of the national highway coming from Igoumenitsa, or the 89th coming from Preveza, you will find the cross-roads leading to Plataia. Turn towards Syvota. The camping is 1.5 km. on, on the right side of the road.

Description: laid out on five landscape terraces, the highest of which is 12 m. above sea level. The main road is paved and the rest are gravel. **Pitches:** earth, partitioned by bushes and shrubs. **Greenery:** poplar, eucalyptus, pine, acacia and other trees shade the pitches and decorative plants embellish the common areas. **Beach:** pebbles.

Director: F. Vassos



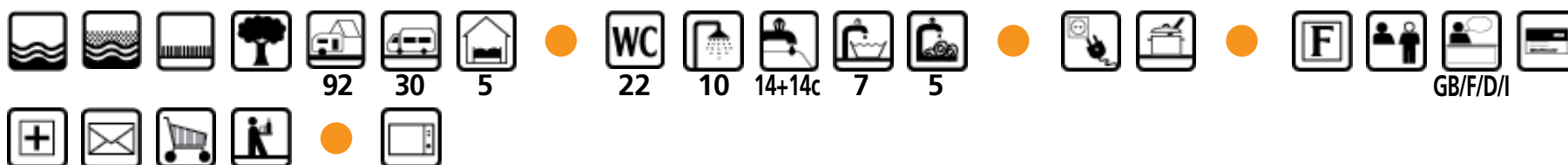
www.enjoy-lichnos.net

1.1 - 31.12 • 48 • 150 / How to get there: take the road south out of Igoumenitsa for the Parga. 3 km. outside Parga you'll spot the sign for the camp site, turn left and you 'll reach your destination another kilometre down the road. **Description:** laid out on terraces; the three main roads are cemented. **Pitches:** grass, earth and gravel with view of the sea; some are shaded by reed mats. **Greenery:** shade is provided by 500 year old olive trees and poplars. **Beach:** coarse and fine sand in front of the camp site, rocks to the right and left.

Director: Georgia Kyriaki



C.105 / VALTOS • Parga • GR 480 60 • Tel.: 26840 31287-31131



www.campingvaltos.gr

1.5 - 30.9 • 10 • 92 / **How to get there:** leave Parga and you'll come to Valtos beach. On the right side of the road, you'll see the camp site 40 m. from the beach. **Description:** flat terrain, main road cemented. **Pitches:** grass and earth. **Greenery:** the pitches are shaded by tall lemon and orange trees, while there are 250 year old olive trees in the rear section and big walnuts, medlars and an eucalyptus at the entrance. **Beach:** sand and shingle.

Director: E. Dimou

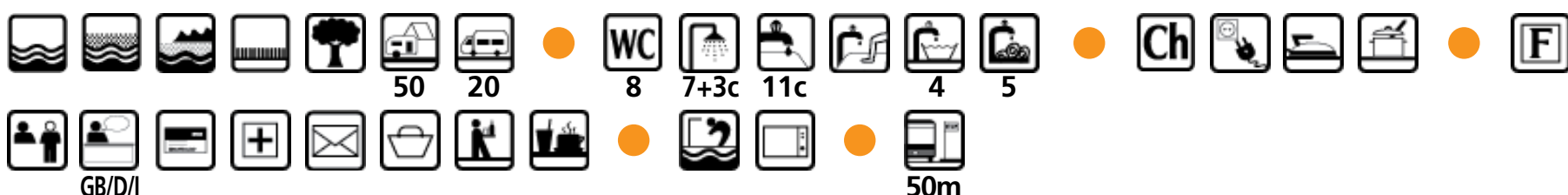
C.115 / KALAMITSI BEACH • Preveza • GR 481 00 • Tel.: 26820 23268-22192 • Fax:28660



1.1 - 31.12 • 14 • 135 / How to get there: on the Preveza - Igoumenitsa national road, 4 km. from Preveza harbour, turn left onto road for Kalamitsi. Continue through the tall olives and elms for 600 m. till you reach the camp site. **Description:** laid out on flat terrain 100 m. from the beach with gravel roads. **Pitches:** grass and earth. **Greenery:** pitches shaded by poplars. Flower beds and plants decorate the grounds. **Other features:** there is a piano in the bar. **Beach:** sandy in front of the camp site. Rocky in other places.

Director: E. Goudevenos

C.125 / KARIOTES BEACH • Kariotes - Lefkada • GR 311 00 • Tel.: 26450 71103



1.5 - 10.10 • 6 • 50 / How to get there: take the road out of Lefkada town towards Nydri. 3 km. south of town you'll spot the camp site on the right side of the main road. **Description:** the front part of the camp site is flat, the rear is laid out on terraces. The roads are paved with slabs. **Pitches:** grass and earth. **Greenery:** big olives and fruit trees shade the pitches and eucalyptuses guard the entrance. **Other features:** there is an open-air bar next to the pool with vines, banana trees and a lawn. **Pool:** 7x15 m., depth 1-2.65 m.. there is also a wading pool. **Beach:** sand and pebbles at the nearest beach, 500 m. away.

Director: A. Livitsanou

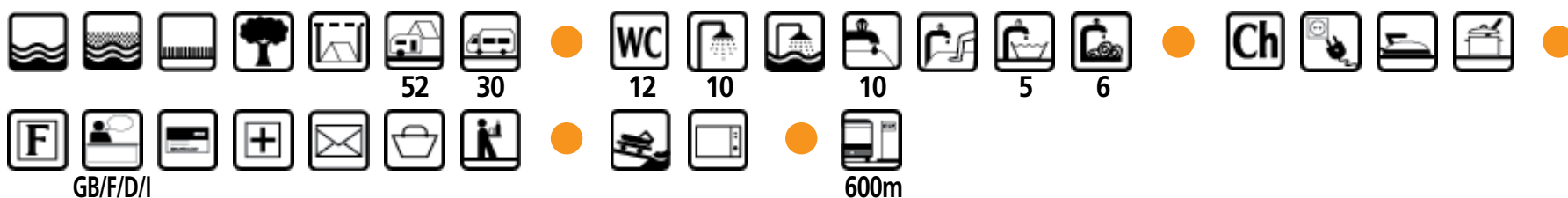
C.135 / SANTA MAVRA • Vlycho - Lefkada • GR 311 00 • Tel.: 26450 95493 - 95007



20.4 - 20.10 • 16 • 57 / How to get there: from Lefkada town take the coast road to Vlychos (20 km.), where you turn left for Desimi. You'll come to the campsite 2,5 km. further on. **Description:** part of the site is flat, the rest is laid out on terraces. **Pitches:** grass and earth. **Greenery:** olives and various fruit trees. **Beach:** sand and small pebbles.

Director: N. Sklavenitis

C.140 / DESSIMI BEACH • Vlycho - Lefkada • GR 311 00 • Tel.: 26450 95225-95374 • Fax: 95190



20.4 - 20.10 • 15 • 52 / How to get there: head south out of Lefkada town for Vlycho 20 km. away. Just beyond Vlycho turn for Dessimi and you'll find the camp site 2 km. further on.

Description: laid out along the beach on flat terrain; paved roads. **Pitches:** grass and earth.

Greenery: pitches shaded by olive trees and reeds. Flowers decorate the areas around the buildings. **Beach:** sandy with small pebbles.

Director: A. Kavvadas

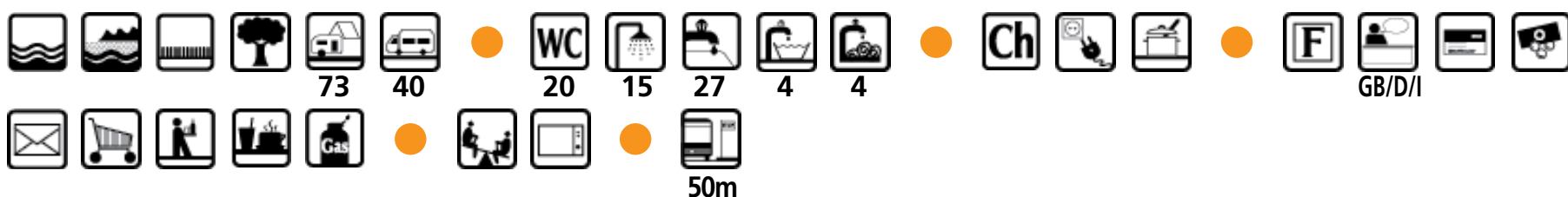
C.145 / POROS BEACH • Poros - Lefkada • GR 311 00 • Tel.: 26450 95452-95298 • Fax: 95152



1.5 - 30.9 • 17 • 72 / How to get there: head south out of Lefkada town for Poros. After 29 km. you'll come to a crossroads signposted for Poros. Turn right, go through the village and down the hill. The camp site lies 3 km. down this road. **Description:** arranged in terraces on the hillside down to the beach. The reception area is at beach level and here the pitches and roads are asphalted; on the highest level, 17 m. above, you'll find the restaurant. The terraces are connected by a cemented road and about 80 stone steps. **Pitches:** some paved, some earth, some grass. **Greenery:** olives, acacias, cypresses and vines shade the pitches. **Beach:** pebbles.

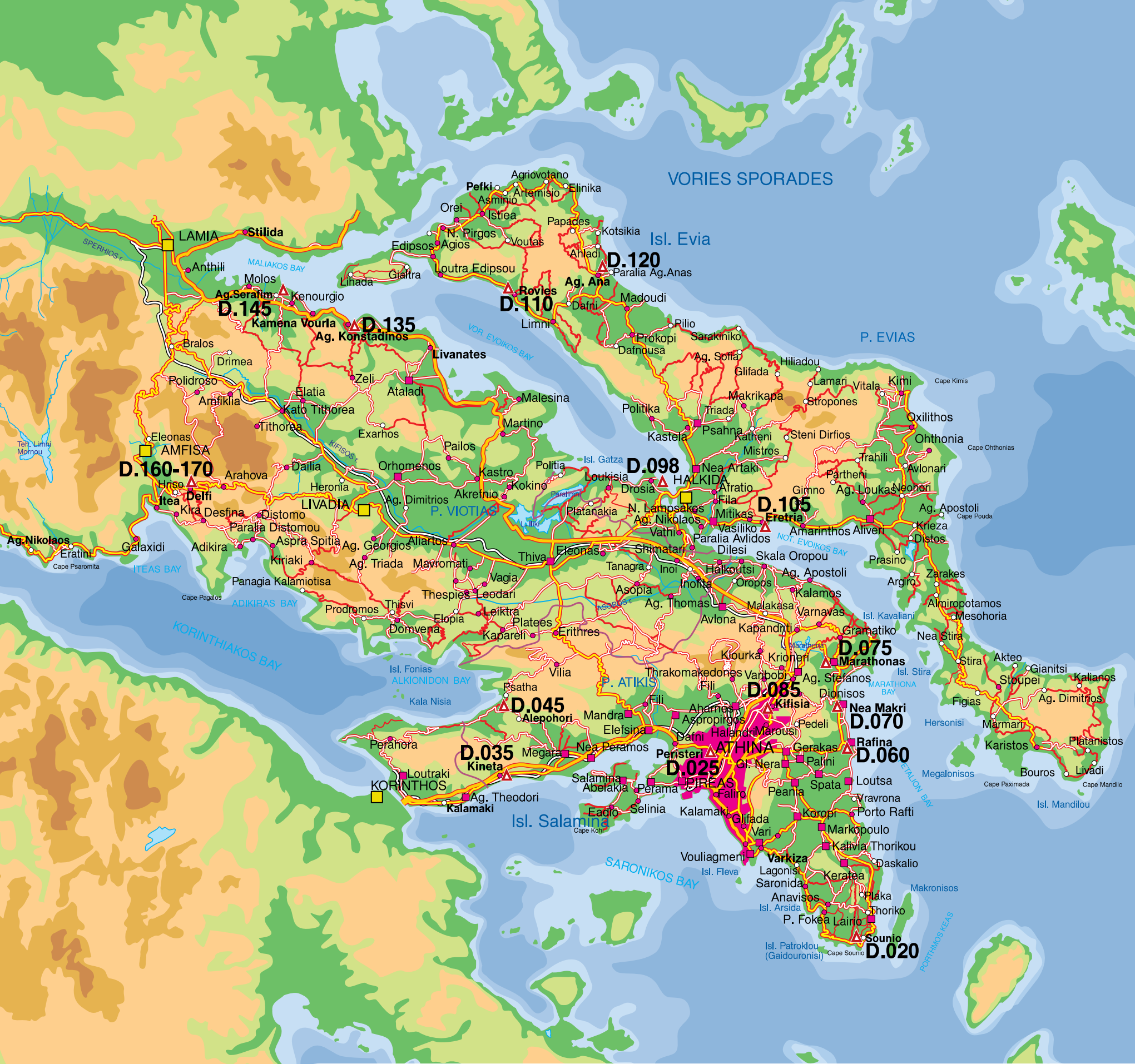
Director: I. Messini

C.150 / VASSILIKI BEACH • Vassiliki - Lefkada • GR 310 82 • Tel.: 26450 31457-31308 • Fax: 31458



15.4 - 15.10 • 12 • 73 / How to get there: take the road south out of Lefkada town for 38 km. to Vassiliki. As you enter the village, turn right at the first intersection. The camp site lies 150 m. down this road on the left. **Description:** gravel roads. **Pitches:** grass and earth. **Greenery:** poplars, olives, plane trees and mulberries shade the pitches. **Other features:** traditional style buildings with tiled roofs. **Beach:** pebbles of all sizes, 80 m. away.

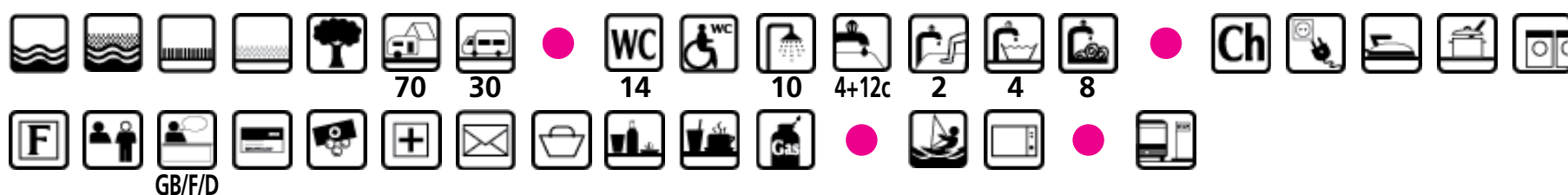
Director: Kon. Sideris



D

MAP

► MAP OF GREECE

D.020 / BACCHUS • Sounio - Attiki • GR 195 00 • Tel.: 22920 39262-39571-72 • Fax: 39572

1.1 - 31.12 • 12 • 70 / How to get there: 6 km. beyond the temple of Poseidon, on the road to Lavrion from Sounion, turn right into a private paved road. The camp site is 80 m. further on.

Description: one area has a slight slope. **Pitches:** earth for tents and concrete for campers and caravans. **Greenery:** pine trees shade the pitches. **Beach:** 70 m. away, sandy.

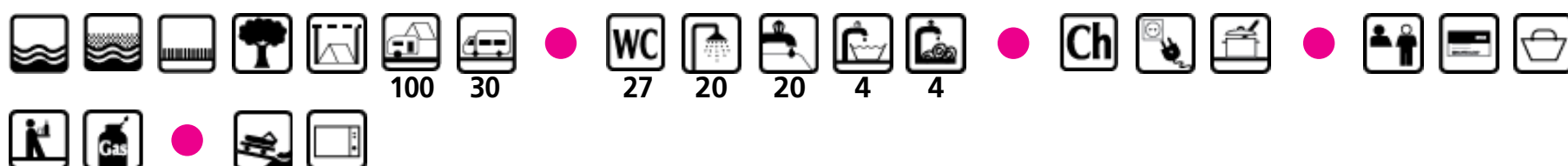
Director: D. Linos

D.025 / ATHENS • Peristeri - Attiki • GR 121 36 • Tel.: 210 5814113-5814114 • Fax: 5820353

1.1 - 31.12 • 11 • 100 / How to get there: the campsite is located 7 km. west of Athens, at Peristeri, 200 Leoforos Athinon, which links up with the Athens - Corinth national road.

Description: slightly sloping terrain. **Pitches:** grass and earth. **Greenery:** various trees shade the pitches. **Beach:** 70 m. away, sandy.

Director: E. Chronaki

D.045 / POSEIDON • Alepochori-Megara • GR 191 00 • Tel.: 22960 51489-92

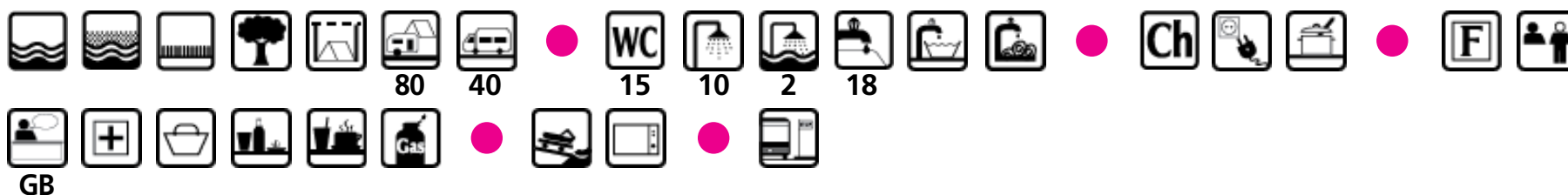
1.5 - 30.9 • 12 • 100 / How to get there: on the Athens - Corinth national road, 700 m. before the exit for Megara, you'll see the sign for Alepochori. Turn right and take the ring road, avoiding the centre of town. Follow the signs for Alepochori. As you approach the village, you'll see signs for the camp site, which will lead you to it another 1,700 m. to the west. **Description:** slightly sloping grounds, with concrete roads. **Greenery:** half the pitches are shaded by pines while the other half are shaded by mulberry, poplar and plane trees; ornamental plants are also used as decoration. **Other features:** traditional style architecture with tiled roofs, wooden eaves, etc. **Beach:** sand and pebbles. **Director:** M. Georgakarakou

D.035 / GLAROS • Kinetta • Agioi Theodori • GR 191 00 • Tel.: 22960 62805-62005 • Fax: 62005



CAMPING
GLAROS
...on the beach!
www.camping-glaros.gr

KINETA - AGIOI THEODORI - GREECE, TEL.: +30 22960 62805, TEL. & FAX: +30 22960 62005
e-mail: info@camping-glaros.gr & aegeo@aegeoyachts.gr



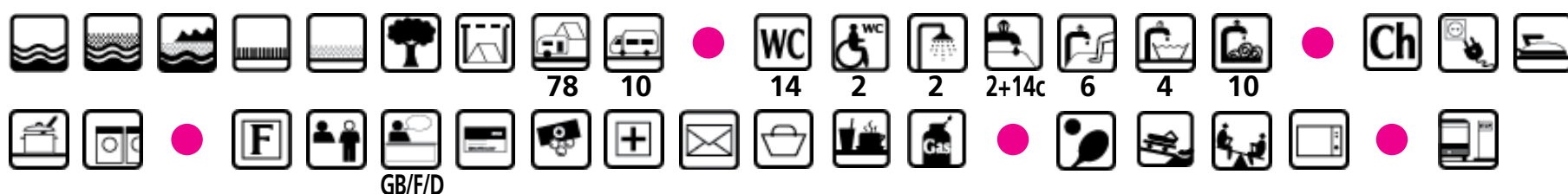
www.camping-glaros.gr

1.1 - 31.12 • 13.5 • 80 / How to get there: take the old Athens - Corinth national road; you'll find the camp site at the 60th km. Its located not far from Athens, near to the national suburban train station and with access to the airport. **Description:** spread out on slightly sloping ground down to the sea. **Pitches:** earth and gravel. **Greenery:** pines shade the pitches. **Beach:** sand and pebbles.
Director: N. Hiotis

D.060 / KOKKINO LIMANAKI • Rafina - Attiki • GR 190 09 • Tel.: 22940 31604-78780, 210 5235576 • Fax: 31603

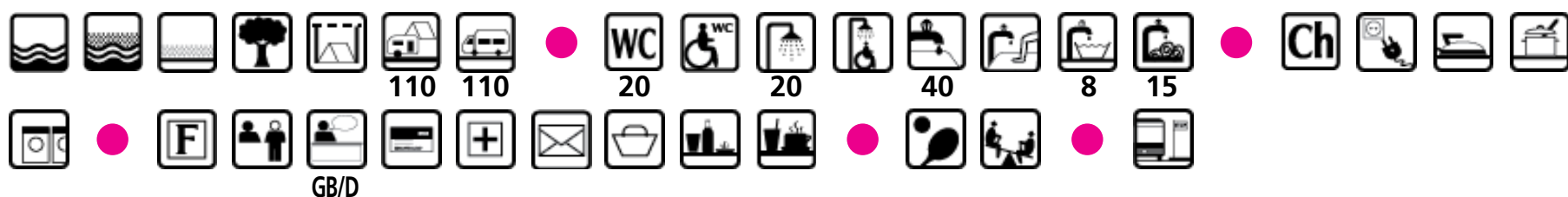
1.4 - 30.9 • 12.5 • 67 / How to get there: From the port of Rafina follow the signs that take you to Mati The camping site is to your right after 1.5 km. **Description:** built on a hillside that stretches down to the sea, the main roads are paved. **Pitches:** Earth, most of them shaded by reed mats. **Greenery:** pine trees lend additional shade. **Beach:** sandy.

Director: A. Dokorou

D.070 / NEA MAKRI • Nea Makri - Attiki • GR 190 05 • Tel.: 22940 92719-99160 • Fax: 92719

1.1 - 31.12 • 15 • 78 / How to get there: head east out of Athens on Mesogeion - Marathon Ave. When you reach Nea Makri, after 32 km., you'll see the camp site on your right. **Description:** level terrain with gravel roads. **Pitches:** grass and eath, shaded by reed mats. **Greenery:** additional shade provided by olive trees. **Beach:** sand and shingle, 250 m. away.

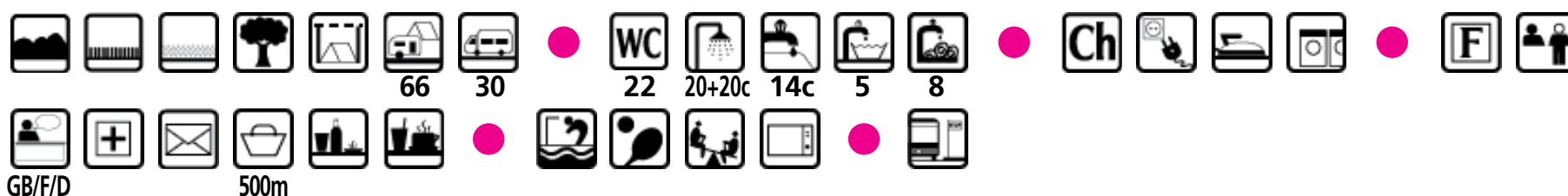
Director: D. Linos

D.075 / RAMNOUS • Marathon - Attiki • GR 190 07 • Tel.: 22940 55855-55244

1.1 - 31.12 • 21 • 110 / How to get there: take Mesogeion-Marathon Ave. east out of Athens for 39 km. Go past Nea Makri and turn right for Schinia (6 km. on). You'll come to a pine wood and a little bridge where you turn right and continue for another kilometre until you come to the camp site. **Description:** laid out between the road and the sea on flat grounds with gravel roads. **Pitches:** sand, shaded by reed mats. **Greenery:** Poplars also lend their shade. **Beach:** sandy.

Director: Zagoris - I. Barbakos

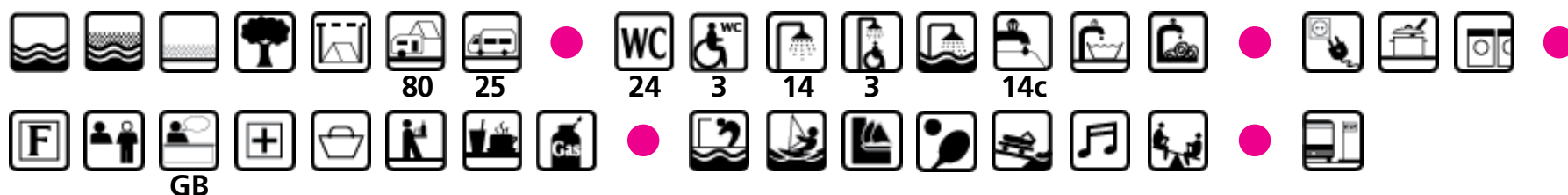
D.085 / NEA KIFISSIA • Adames - N.Kifissia • GR 145 64 • Tel.: 210 6205646-8075579 • Fax: 8075579



www.camping-neakifissia.gr

1.1 - 31.12 • 22 • 66 / How to get there: heading north on the Athens - Lamia national road, turn right at the 16th km, the Nea Kifissia junction, go half way round the round- about, turn right onto Elaion street, which leads you back under the national road, and at Dimitsana, the 5th street on your right, at the end of the road, you'll come to the camping. If coming from the north, simply turn right off the national road at Nea Kifissia and follow the signs to the camping. **Description:** slightly sloping grounds with gravel roads. **Pitches:** earth and grass. **Greenery:** some of the pitches are shaded by poplars and pines, the rest are covered by reed mats. **Other features:** there is a night club on the premises. **Pool:** 10x20 m. **Director:** Katerina Komianidou


D.098 / PRAIA DA LUZ • Drosia - Evia • GR 341 00 • Tel.: 22210 62142 • Fax: 62141



1.4 - 30.10 • 8 • 75 / How to get there: You will drive on the National road to Chalkida and 1.5Km before the old bridge at the sign «Drosia» you will turn left. Soon after 5Km you will reach the Beach «Alykes Drosias» where the camping is situated. **Area:** Flat landscape with central asphalted roads and other with gravel. **Spaces:** with gravel. **Green:** plane and other tress shade some spaces. **Beach:** Sand.

Direction: S. Triandis

D.110 / ROVIES • Rovies - Evia • GR 340 05 • Tel.: 22270 71120-3 • FAX: 41121



1.5 - 30.9 • 23 • 110 / How to get there: accessible by two routes. You can head north out of Chalkis and turn left at Strofylia, passing through Limni and going 3 km. beyond Rovies till you reach the camp site; or, you can take the ferry from Arkitsa to Loutra Aidipsos and take the road south from there to Rovies. **Description:** stretching between the road and the sea on two broad terraces; the roads are gravel. **Pitches:** earth and Grass. **Greenery:** pines, plane trees, mulberries and poplars shade the pitches. **Other features:** traditional architecture with wooden tiled roofs, etc. **Beach:** pebbles.

Director: E. Dermatakis

D.120 / AGIA ANNA • Agia Anna - Evia • GR 340 10 • Tel.: 22270 97250-97185 • Fax: 97100



1.5 - 20.10 • 27 • 72 / How to get there: taking the road between Halkida and Istiaia, you will come to an intersection at the 69th Km where the road branches off to Agia Anna, where the camping site is located. **Description:** flat terrain with gravel roads. **Pitches:** grass and sand, separated by trees. **Greenery:** enormous pines, poplars and acacias shade the pitches. **Other features:** traditional style building with tiled wooden roofs, etc. **Beach:** sand and small pebbles, about 100 m. away.

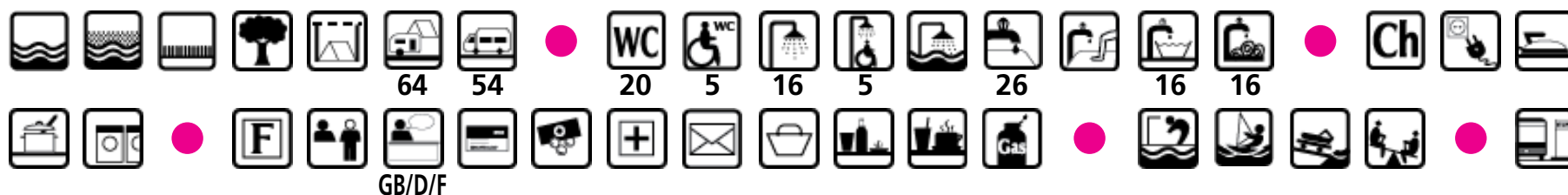
Director: Akrivi Dokorou

D.105 / MILOS • Eretria - Evia • GR 340 08 • Tel.: 22290 60420-21 • FAX: 60360


www.camping-in-evia.gr


>> ERETRIA - EVIA
GR 340 08
TEL. +30 22290 60420 - 21
FAX: +30 22290 60360

>> info@camping-in-evia.gr


www.camping-in-evia.gr

9.4 - 9.10 • 18 • 64 / How to get there: From Chalkis take the road towards Eretria for 20km and on your right you'll see the camp site. You can also go by ferry fromm Oropos. **Description:** Flat terrain, the main road asphalted, gravel the rest. **Pitches:** Rass, shaded by olive and poplar trees. **Greenery:** Olive trees and decorative plants in the public areas. **Beach:** sandy with small pebbles.

Director: Chr. Mavrogenis & Chr. Themistoklis

D.135 / BLUE BAY • Agios Konstantinos - Fthiotida • GR 350 06 • Tel.: 22350 31130-31131 • Fax: 31618

1.4 - 31.10 • 20 • 120 / How to get there: turn off the Athens-Lamia national road 4 km. south of Agios Konstantinos at the sign for the camp site, which lies 100 m. away. **Description:** laid out along the coast on flat terrain; dirt-sand roads. **Pitches:** grass and earth. **Greenery:** poplars, plane trees and mulberries shade the pitches. **Other features:** several landscaped open areas with flower beds and lawns and picnic tables. **Beach:** sand and shingle.

Director: G. Psimoyiannos

D.160 / APOLLON • Delphi - Fokida • GR 330 54 • Tel.: 22650 82762-82750-83112 • Fax: 82888

1.1 - 31.12 • 10 • 110 / How to get there: the camping site lies just outside Delphi. If you're coming from arachova, it's 500 m past the town limits, if from Itea or Amfissa, you'll find it 1,7 Km before you reach them. **Description:** spread out on three levels, with asphalted roads. **Pitches:** shaded by reeds. **Greenery:** acacias and almond trees also shade the pitches. **Other features:** swimming pool.

Director: N. Kondoyiannis

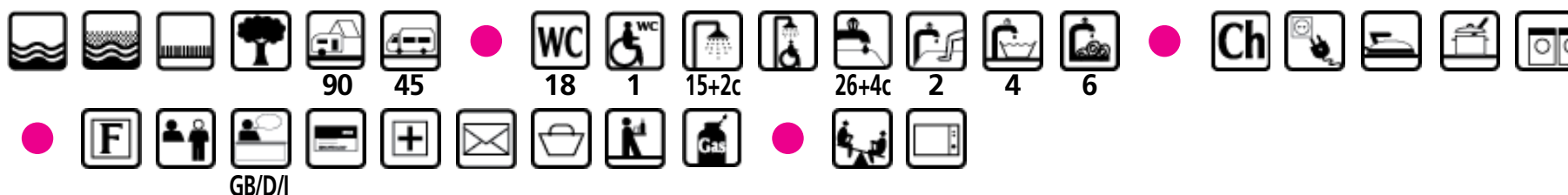
D.165 / DELPHI • Chryso-Delphi - Fokida • GR 330 55 • Tel.: 22650 82745 • Fax: 82363

1.1 - 31.12 • 16 • 90 / How to get there: go through Delphi and head south in the direction of Itea. After 4 km. you'll come to Chryso and 500 m. further on the right, you'll see the camp site. **Description:** laid out on terraces on the hillside. The main road is cemented, the rest are gravel. **Pitches:** grass and earth, shaded by reed mats. **Greenery:** tall pines and eucalyptus lend their shade while decorative plants embellish the surroundings. **Other features:** an exhibition of water colours by the well known artist, Avgeris Kanatas, one of the owners, is permanently on display. **Pool:** 17x8 m., surrounded by lawn. **Director:** A & D. Kanatas

D.145 / VENEZUELA • Kammena Vourla - Fthiotida • GR 350 09 • Tel.: 22350 41691



KAMENA VOURLA - FTHIOTIDA - GR 35009
TEL. +30 22350 41691



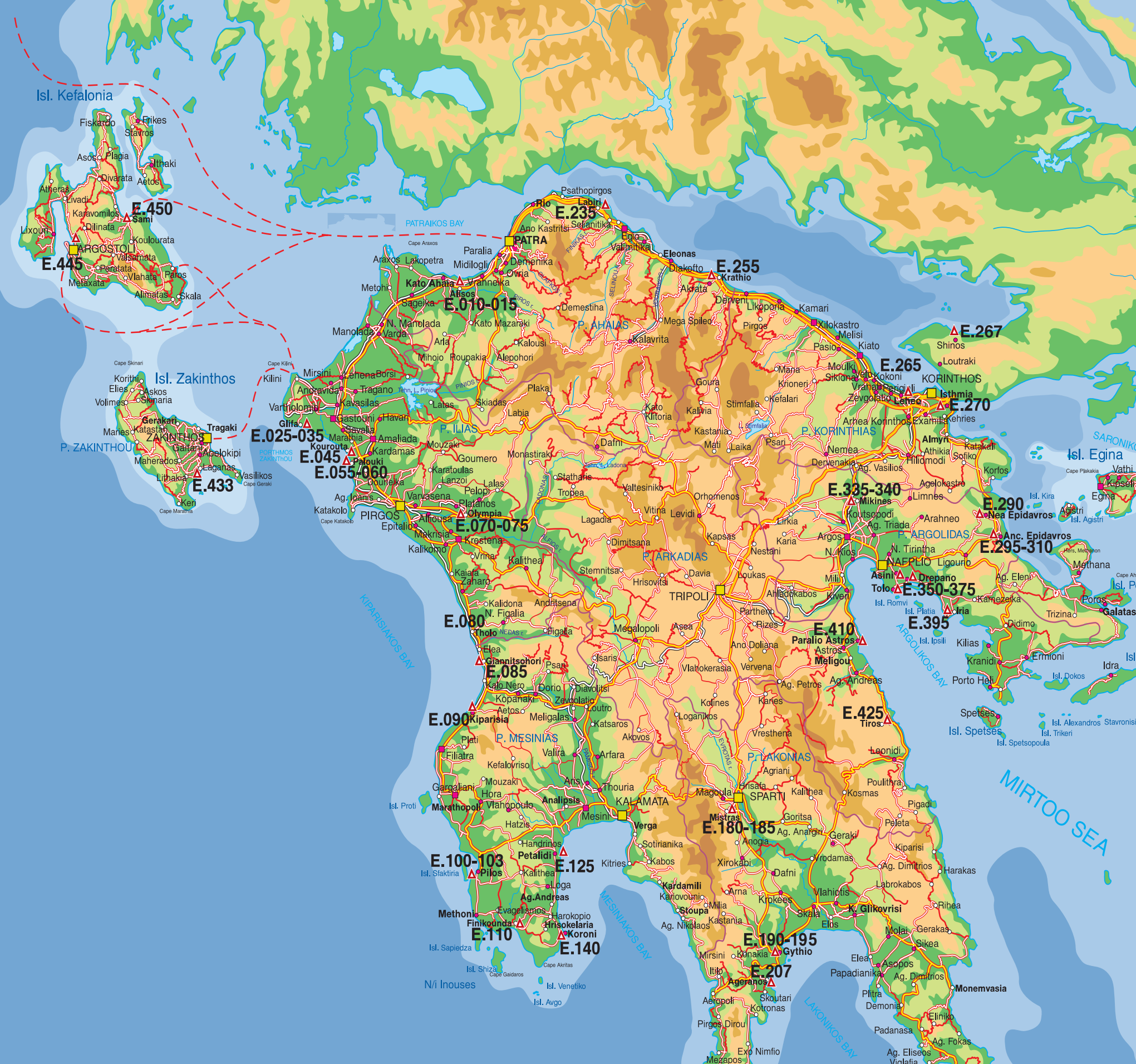
www.venezuela.gr

1.1 - 31.12 • 16 • 90 / How to get there: at the 185th km. on the Athens-Lamia national road between Kammena Vourla and Thermopylai, you'll see the sign for the camp site. It will take you 5 km. along the coast to your destination. **Description:** flat terrain with gravel roads. **Pitches:** gravel, separated by shrubs. **Greenery:** shade is provided by poplars. **Beach:** sandy. **Director:** M. Exarcheas

D.170 / CHRISSA • Chrisso - Delphi - Fokida • GR 330 54 • Tel.: 22650 82050 • Fax: 83148



1.1 - 31.12 • 16 • 70 / How to get there: head south out of Delphi in the direction of Itea and turn right after 7 km. The camp site lies 300 m. further on. **Description:** laid out on terraces on the hillside. The main road is cemented and the rest are gravel. **Pitches:** earth and grass covered by reed mats. **Greenery:** pines, almonds and acacias also shade the pitches, while the surrounding areas are adorned with flowers and decorative plants. **Pool:** 16x8 m., surrounded by lawn. **Director:** K. Provia




E

MAP

► MAP OF GREECE

E.010 / GOLDEN SUNSET BEACH • Alissos - Patra • GR 250 02 • Tel.: 26930 71276-71590 • Fax: 71556



1.4 - 31.10 • 80 • 137 / How to get there: take the Pyrgos road out of Patras and 19 km. outside Patras, at Ano Alissos, you 'll come to the camp site alongside the old national road. **Description:** flat grounds as far as the beach, which is 10 m lower; gravel roads. **Pitches:** grass and earth, shaded by reed mats. **Greenery:** poplars and eucalyptous trees also shade the pitches. **Beach:** sand and fine shingle, accessible by a path in front of the camp site. **Director:** Th. Orkopoulos

E.015 / KATO ALISSOS • Kato Alissos - Patra • GR 250 02 • Tel.: 26930 71249-71150 Fax: 71150



1.4 - 20.10 • 10 • 60/ How to get there: take the Patras-Pyrgos road and 20 km. outside Patras, at Kato Alissos on the old national road, turn right for the camp site, which lies 600 m. further on. **Description:** flat terrain as far as the beach, which is 9 m. below; gravel roads. **Pitches:** grass and earth. **Greenery:** olives, poplars and lemon trees shade the pitches. Acacias and a huge old wild olive tree adorn the entrance, where you'll also find the restaurant. **Beach:** sand and shingle, accessible by stairs.

Director: K. Demiris



KASTRO KYLLINIS - ILIA - GR 270 50 - GREECE

TEL.: +3026230 95213 - 95452. FAX: 95453

www.campingmelissa.gr • e-mail: camping_melissa@yahoo.gr



www.campingmelissa.gr

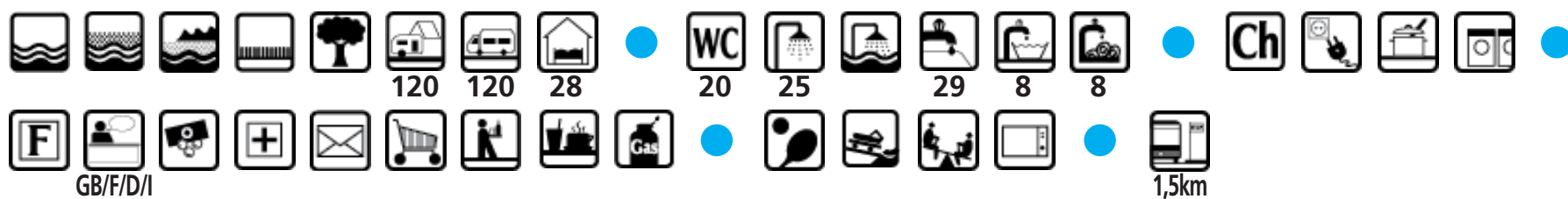
1.4 - 31.10 • 15• 80 / How to get there: turn off the Patras-Pyrgos national road for Lechaina and continue on for Myrsini. At Neohorio turn left and drive on to Kastro. After 3 km. you'll come to the Robinson Club Hotel on the coast at Kalamia. Turn right at its gates and you'll find the camp site 300 m. further on. **Description:** extends down to the sea on flat terrain with gravel roads. Pitches: grass and earth shaded by reeds. **Greenery:** Lemon and poplar trees provide shade and decorative plants embellish the public areas. **Other features:** traditional style buildings. **Beach:** sandy.

Director: N. Pantazis

Lygia - Loutra Kyllinis - Ilia,
GR 270 50, Greece
Tel.: 26230 96411- 96211, Fax: 96157
www.camping-aginara.gr
email: info@camping-aginara.gr

Aginara

Camping Beach
Bungalows



www.camping-aginara.gr

1.1 - 31.12 • 25 • 120 / How to get there: take the Gastouni exit off the Patras-Pyrgos national road for Bartholomio and Loutra Kyllinis till you come to Lygia. At this point take the road for the beach at Glyfa and when you see the sign for the camp site, turn right and continue on another 1.5 km. till you come to it. **Description:** stretched out between the sea and the road on terrain that is flat in some parts, slightly sloping in others; gravel roads. **Pitches:** some earth and sand, some grass. **Greenery:** tall musk trees lend their shade to the pitches near the entrance and decorative plants embellish the surroundings. **Other features:** the building housing the restaurant is elevated, lined with reeds and covered with ivy. Beach: sand and fine shingle. **Director:** A. Theodoropoulou



KOUROUTA - AMALIADA - GR 272 00

Tel. +30 26220 22901-24921-23478 - Fax: +30 26220 24921, Tel. & Fax: 27721 (winter)

E-mail: info@campingkourouta-bungalows.gr

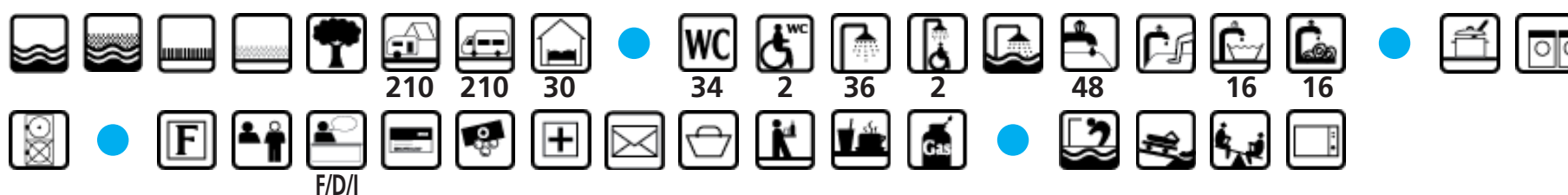
www.campingkourouta-bungalows.gr



www.campingkourouta-bungalows.gr

1.3 - 31.10 • 23• 130 / How to get there: turn off the Patras-Pyrgos national road at Amaliada for the beach at Kourouta. 200 m. before you reach the beach turn left onto a dirt road and you'll come to the camp site in another 150 m. **Description:** stretches as far as the sea on flat terrain, divided by a little stream lined with cement. The section on one side of the stream is 3 m. above sea level. Gravel roads. **Pitches:** grass and earth, shaded by reed mats. **Greenery:** eucalyptous and tamarisks also shade the pitches, flowers embellish the entrance and decorative shrubs line the main road. Clumps of reeds fence the grounds. **Other features:** open areas and a restaurant next to the beach shaded by large umbrellas made of reeds and possessing a dance floor. **Beach:** sandy. **Director: K.Andriopoulos**

E.035 / IONION BEACH • Glifa - Ilia • GR 270 50 • Tel.: 26230 96395-6 • Fax: 96425



1.1 - 31.12 • 38 • 210 / How to get there: turn off the Patras-Pyrgos national road for Gastouni and Bartholomio and go as far as Lygia where you take the road for the beach at Glyfa. 400 m. before the beach, you'll see the sign for the camp site. Turn right and continue on for another 600 m. **Description:** extends down to the sea on flat terrain with gravel roads. **Pitches:** grass and earth, shaded by reeds. **Greenery:** acacias and poplars also shade the pitches. Flowers and tamarisks decorate the surroundings. **Other features:** the building housing the restaurant is elevated. **Pool:** 24m x 12 m. **Beach:** sand and fine shingle. **Director:** M. Flingos

E.055 / PARADISE • Palouki - Amaliada - Ilia • GR 272 00 • Tel.: 26220 22721-28840-27309 • Fax: 24092



1.4 - 31.10 • 25 • 300 / How to get there: turn off the Patras-Pyrgos national road, 2 km. beyond Kourouta, for Palouki. Then turn right 20 m. before you get to the beach and you'll come to the camp site 300 m. further on. **Description:** on flat terrain down to the sea, which is 3 m. below; gravel roads. **Pitches:** grass and earth, shaded by reed mats. **Greenery:** tamarisks as well as tall poplars in the centre and on the periphery also shade the pitches. Flowers and plants decorate the entrance, roads and beach front. **Other features:** open grassy areas. **Beach:** fine sand. **Director:** I. & D. Konstantopoulos

E.060 / PALOUKI • Palouki - Amaliada • GR 272 00 • Tel.: 26220 24942-27615 • Fax: 24943



1.1 - 31.12 • 12 • 61 / How to get there: On the Patras-Pyrgos National Road, 2 Km after Kourouta, turn off for Palouki, where you 'll find the camping site 30 m from the beach on your left. **Description:** flat terrain as far as the beach. Gravel roads. **Pitches:** on grass, shaded by trees. **Greenery:** eucalyptus, wild mulberries, tamarisks, pines, palm trees, flowers and ornamental shrubs decorate the site. **Other features:** some woods next to the site for walks and a riding school 500 m away. **Beach:** fine sand.

Director: Stefanos Andriopoulos

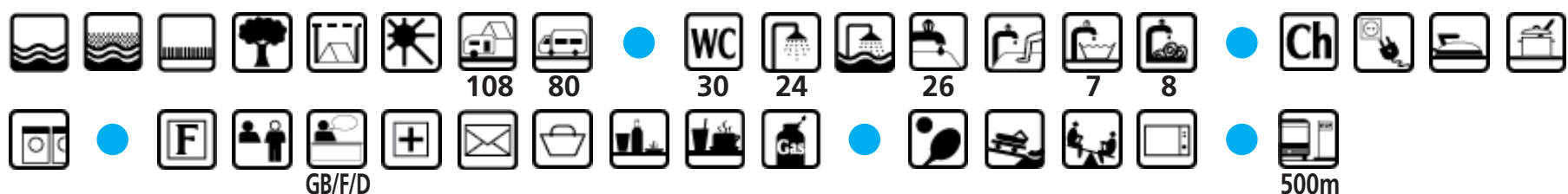
E.085 / APOLLO VILLAGE • Giannitsochori - Ilia • GR 270 54 • Tel.: 26250 61200 -61575 • Fax: 61200



1.4 - 31.10 • 46 • 180 / How to get there: take the national road between Pyrgos and Kyparissia and 11 km. after Zacharo, at the sign for Yiannitsochori, turn right. The camp site lies 1.000 m. down the road, the last 500 m. of which are dirt. **Description:** flat grounds with gravel roads. **Pitches:** earth, grass and sand. **Greenery:** poplar, olive and pine trees shade the pitches. Tall pines line the beach. **Other features:** traditional style buildings. **Beach:** sandy with dunes, 200 m. wide.

Director: Kostas Kourouvanis

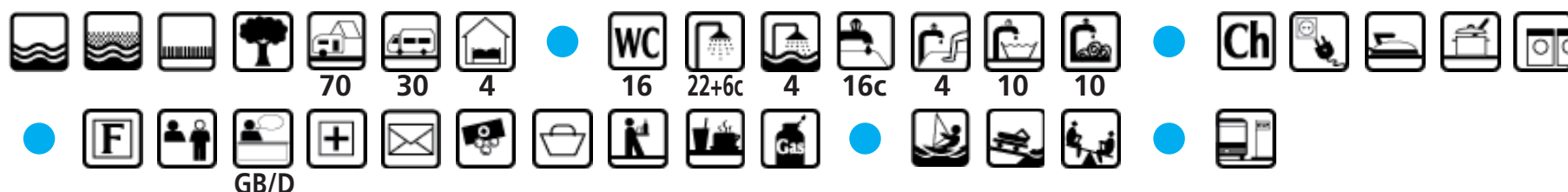
E.090 / KYPARISSIA • Kyparissia - Messinia • GR 245 00 • Tel.: 27610 23491 • Fax: 24519



1.4 - 20.10 • 20 • 108 / How to get there: on entering the village, head for the harbour and take the road to the right alongside the coast. The camp site lies 700 m. further on. **Description:** laid out on three broad terraces beside the sea; the main road is gravel. **Pitches:** earth and grass, shaded mainly by reed mats placed over branches. **Greenery:** shaded mainly by tamarisks; creepers, bougainvilleas and flowers decorate the reception area. **Other features:** traditional style stone buildings with wooden roofs and old tiles. **Beach:** sandy.

Director: P. Christopoulos

E.101 / NAVARINO II • Gialova - Pylos • GR 240 01 • Tel.: 27230 22761 • Fax: 23512



1.6 - 30.9 • 10 • 71 / How to get there: On the 6th klm. of the road north from Pylos leading to Kyparissia, you will come across the Camping Ground on the right side of the road. It is situated between the road and the sea. **Pitches:** Earth or grass. **Greenery:** Shade is provided by poplars, willows and eucalypluses. There are many flowers and palm trees. **Beach:** sandy.

Director: T. Karabatsos

E.100 / NAVARINO BEACH • Gialova - Pylos • GR 240 01 • Tel.: 27230 22761-22973 • Fax: 23512



campingnavarino

apartments



Gialova, Pylos - Messinia - GR 240 01
Tel. +30 27230 22761 - Fax: +30 27230 23512
e-mail: info@navarino-beach.gr
www.navarino-beach.gr

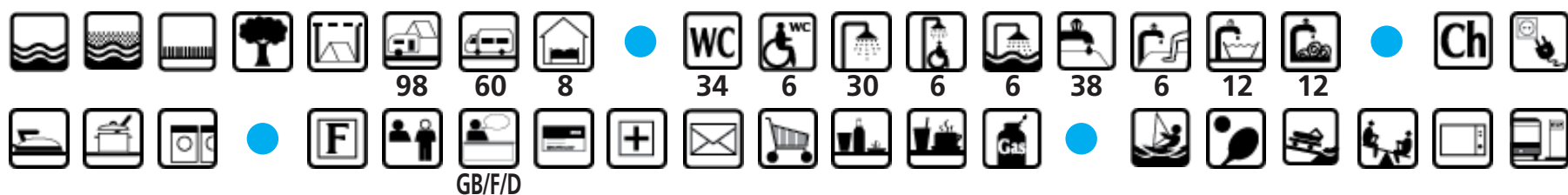
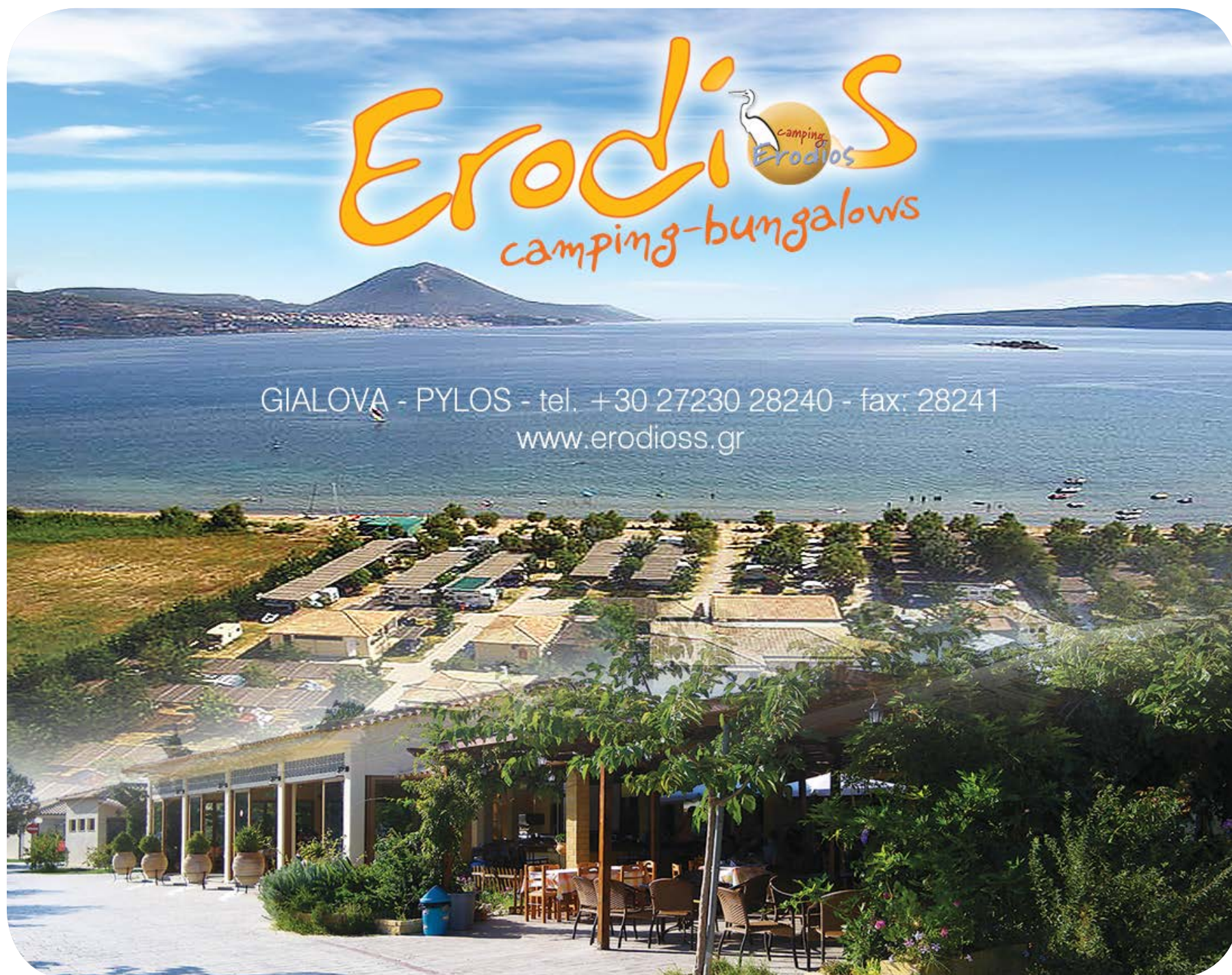


www.navarino-beach.gr

1.6 - 30.9 • 10 • 71 / How to get there: On the 6th klm. of the road north from Pylos leading to Kyparissia , you will come across the Camping Ground on the right side of the road. **Pitches:** grass and earth. **Greenery:** Ample shade is provided by poplars, willows and eucalypluses. The grounds are also adorned with flowers and many banana trees. **Beach:** sandy.

Director: T. Karabatsos

E.103 / ERODIOS • Gialova - Pylos • GR 240 01 • Tel.: 27230 28240 • Fax: 28241

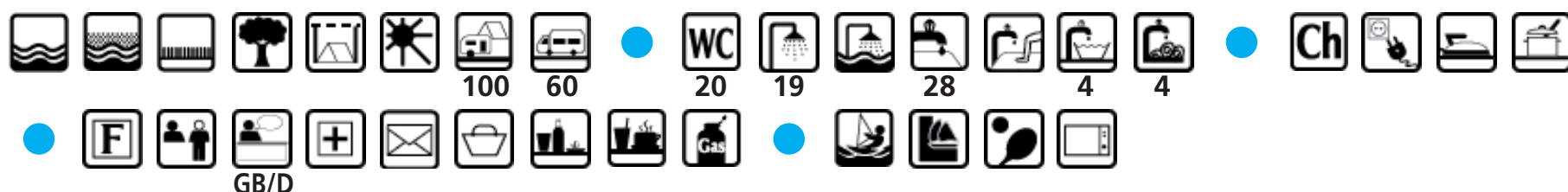


www.erodioss.gr

15.3 - 31.10 • 40 • 98 / How to get there: on the 7th klm. of the road north from Pylos turn left and after 700 m. you will find the camp side. It is next to the biotope. **Description:** flat terrain with gravel roads. **Pitches:** with grass. **Greenery:** poplars, acacias, mulberry trees, plane trees. **Beach:** sandy.

Director: Efth. Panourgias

E.110 / AMMOS • Finikounda - Messinia • GR 240 06 • Tel.: 27230 71262-71333

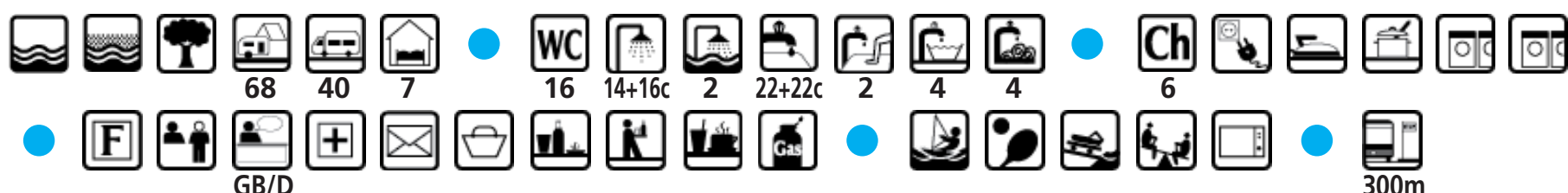


1.5 - 31.10 • 15 • 100 / How to get there: on the road between Methoni and Koroni, turn right 9 km. beyond Methoni and 3 km. before Finikounda. The camp site lies 150 km. further on.

Description: flat terrain with gravel roads. **Pitches:** sand and grass. **Greenery:** pines, eucalyptus, small palm trees and flowers. **Beach:** sandy, with sand dunes to the west of the camp site.

Director: K.Tomaras

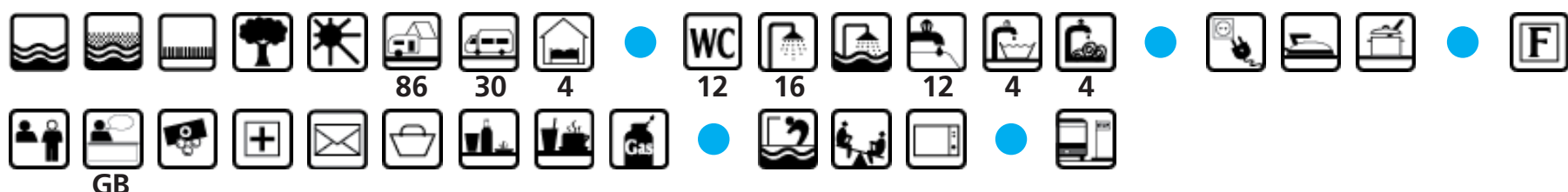
E.125 / PETALIDI BEACH • Petalidi - Messinia • GR 240 05 • Tel.: 27220 31154 • Fax: 31154



1.4 - 30.9 • 15 • 68 / How to get there: turn left off the Kalamata-Pylos road at Rizomylos. 2km further on, and 3 km. before Petalidi, head in the direction of the sea and you 'll reach the campsite in 150 m. **Description:** stretches as far as the sea on flat terrain; gravel roads. **Pitches:** gravel and grass. **Greenery:** poplars mainly shade the pitches, and there are flower beds in the surrounding areas and tamarisks on the beach. **Beach:** sandy.

Director: D. Halvatsiotis

E.140 / KORONI • Koroni - Messinia • GR 240 04 • Tel.: 27250 22119-22884



1.5 - 30.9 • 13 • 86 / How to get there: turn left off the Kalamata-Pylos road at Rizomylos, go through Petalidi and continues on for Koroni, which you can also reach by taking the road from Methoni on the west coast of Messinia. The camp site lies on the left side of the road, 200m. before Koroni. **Description:** Laid out on terraces; gravel roads. **Pitches:** gravel and earth. **Greenery:** young olive and poplar trees. **Beach:** sandy, 50 m. away. There is also a pool.

Director: A. Dimitroula

E.190 / MELTEMI • Gythio - Laconia • GR 232 00 • Tel.: 27330 23260-22833 • Fax: 23833



Meltemi camping possesses a restaurant, grill, public dining room, bar, mini market, cinema, washing machines, all water sports equipment, a playground & sports ground. We are looking forward to showing you what traditional Maniot hospitality really means!

Gythion - Laconia
GR 23200 - HELLAS

t. 2733022833 - 23260
fax. 2733023833
info@campingmeltemi.gr



www.campingmeltemi.gr

1.4 - 20.10 • 30 • 120 / How to get there: take the road out of Gythion towards Areopolis for 3 km. and you'll come to the camp site. **Description:** spread out as far as the sea on flat terrain; the main road is cemented. **Pitches:** earth and grass in the upper section near the entrance and sand-gravel in the lower part near the sea. **Greenery:** olives planted at regular intervals (an old olive grove) in the upper part and olives and pines in the lower section. **Other features:** the buildings are located in the lower section and are in the traditional style with tile roofs. One of them is the common dining room, where campers can cook their own food. **Beach:** fine sand. **Director:** P. Giannakakos

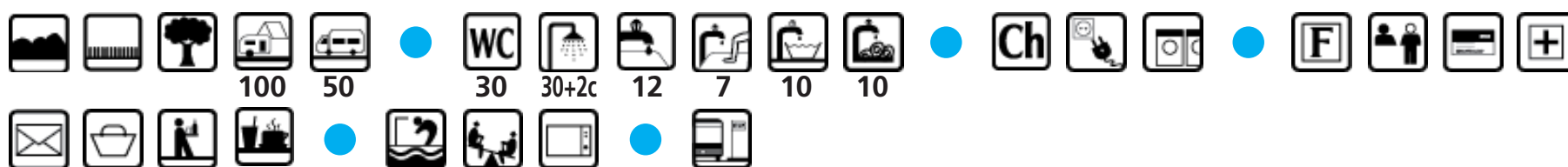
E.180 / PALEOLOGIO MYSTRA • Mystras - Laconia • GR 231 00 • Tel.: 27310 22724 • Fax: 22724



1.1 - 31.12 • 8 • 60 / **How to get there:** 2.5 km. outside Sparta on the road to Mystras, you'll see the camp site, whose entrance is at the KM oil station. **Description:** asphalt roads. **Pitches:** grass and earth, shaded by reed mats. **Greenery:** vines, orange trees and olive trees shade the pitches. **Other features:** there is a shelter with a corrugated metal roof in case of rain. Pool: 12x8 m. at the entrance to the camp site.

Director: D. Kapetanea

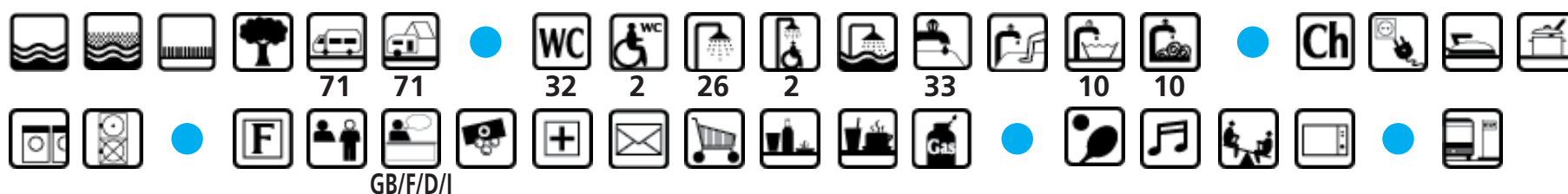
E.185 / CASTLE VIEW • Mystras - Laconia • GR 231 00 • Tel.: 27310 83303 • Fax: 20028



1.4 - 16.10 • 12 • 100 / **How to get there:** the camp site lies on right of the road to Mystras 4.5 km. outside Sparta. **Description:** Flat terrain with gravel roads. **Pitches:** earth and grass. **Greenery:** olive, poplar and mulberry trees shade some of the pitches. **Other features:** traditional style buildings. **Pool:** 10x20 m.

Director: G. Kastanis

E.195 / GYTHION BAY • Gythio - Laconia • GR 232 00 • Tel.: 27330 22522-23441 • Fax: 23523



1.1 - 31.12 • 43 • 71 / **How to get there:** the camp site lies 4 km. outside Gythion on the road to Areopolis. **Description:** laid out between the road and the sea on flat terrain; the main road is gravel. **Pitches:** grass and earth. **Greenery:** orange trees forming part of an orange grove near the entrance shade the pitches in the upper section of the camp site, while walnut, fig, mulberry and olive trees shade the rest. **Other features:** The basketball and volleyball courts are floodlit night. **Beach:** fine sand, bordered by a large open area.

Director: Z. Zafirakos

E.235 / TSOLIS • Labiri - Egio • GR 251 00 • Tel.: 26910 31469-31753 • Fax: 32473

CAMPING TSOLIS



Lambiri HELLAS tel.:+3026910 31753 fax:+3026910 32473
e-mail:camping.tsolis@gmail.com www.campingtsolis.gr



www.campingtsolis.gr

15.4 - 30.9 • 17 • 87 / How to get there: on the Athens-Patras national road before you reach Aigion, or on the 182nd km., if you're coming from Athens, turn at the junction for Longo and get onto the old national road in the direction of Patras. Go past Longo and Kamares and 1 km. beyond Labiri, where you'll see the camp site on the right. **Description:** some of the roads are paved, some are gravel. **Greenery:** pines, eucalyptus and poplars provide shade and decorative plants embellish the surroundings. **Other feature:** traditional style buildings; an old windmill in the centre of the grounds is surrounded by huge storage jars and folk art. **Beach:** pebbles. In the middle of the beach there is a large jetty, a continuation of the bar which is open all day. **Director:** K.Tsolis

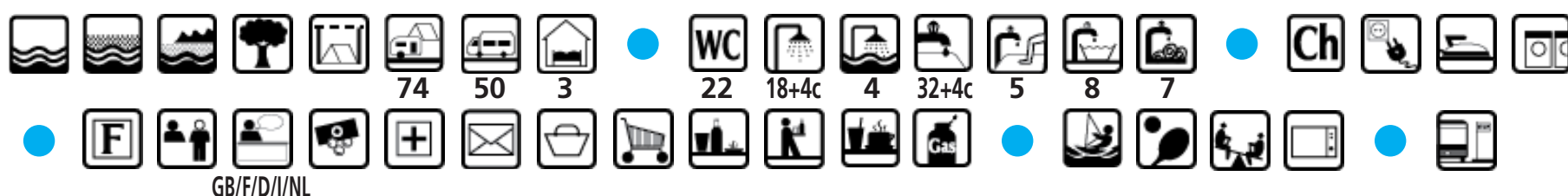
E.255 / AKRATA BEACH • Krathio - Akrata • GR 250 06 • Tel.: 26960 31988 • Fax: 34733



1.4 - 31.10 • 8 • 42 / **How to get there:** take the Akrata exit off the Athens-Patras national road and get onto the old national road in the direction of Patras. Turn right after 2 km. and continue on another 300 m. **Description:** laid out down to the beach on flat terrain with gravel roads. **Pitches:** grass and earth or gravel. **Greenery:** lush, an abundance of trees and flowers. **Beach:** pebbles.

Director: T. Tzavela

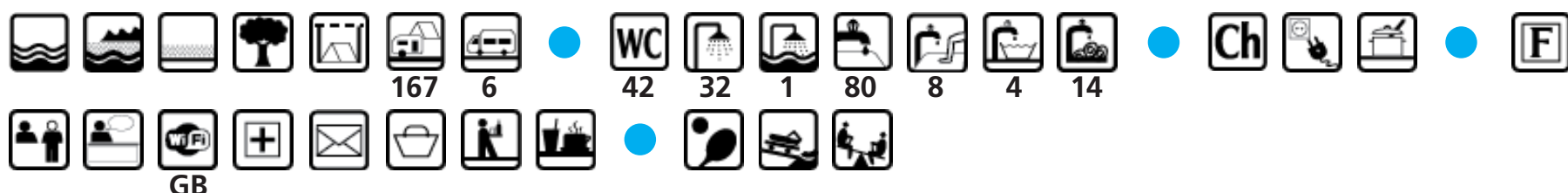
E.265 / BLUE DOLPHIN • Lechaion - Korinthos • GR 200 11 • Tel.: 27410 25766-25767 • Fax: 85959



1.4 - 20.10 • 13 • 74 / **How to get there:** take the Ancient Corinth exit off the Patras-Corinth national road for the coast at Lechaion. After 2 km. turn right onto the old national road and in 800 m. you come to a flyover. Don't cross it, but take the detour to the right for Lechaion for 200 m. where you'll see the camp site. **Description:** stretches down to the sea on flat terrain with gravel roads. **Pitches:** sand, shaded mainly by reed mats. **Greenery:** tamarisks and other trees also provide some shade. **Beach:** sand and pebbles.

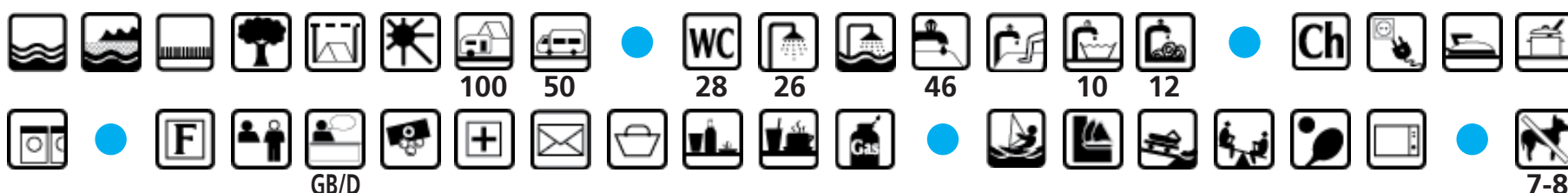
Director: S. Kouspos

E.267 / ALKIONI • Shinos - Korinthos • GR 203 00 • Tel.: 27440 57294 • Fax: 57295



1.4 - 31.12 • 50 • 167 / **How to get there:** 12km after Eleysina tolls, turn right to Megara and Alepohori beach. Follow the main road and reach the first square where you follow the second exit to Alepohori. At Alepohori turn right to Sxoinos and after 16km you reach the campsite. **Description:** Landscaped amphitheater. Paved main roads. **Pitches:** Gravel or ground with natural and artificial shading with awnings and pergolas. **Beach:** The campsite leads to a natural creek. **Other:** Beach bar. **Director:** P & D Tzioumis

E.270 / ISTHMIA BEACH • Isthmia - Korinthos • GR 201 00 • Tel.: 27410 37447-37720 • Fax: 37710



1.4 - 30.10 • 25 • 100 / **How to get there:** from the Isthmus take the road for Epidavros. At the 5th km. turn left where you see the sign for the campsite, which lies another 600 m. down the road. **Description:** spread out on two levels with asphalted main road, gravel side roads. **Pitches:** earth and grass. **Greenery:** lemon, orange, mulberry, eucalyptus, and cypress trees. Flower gardens in the common areas. **Beach:** fine and coarse sand.

Director: D. Koutsogilas

E.290 / DIAMANTIS • N.Epidavros • GR 210 54 • Tel.: 27530 31181 • Fax: 31626



1.3 - 31.10 • 10 • 70 / **How to get there:** take the Isthmos - Epidavros road from the Corinth Canal and turn right after 42,5 km. at the sign for Paralia Neas Epidavrou. The camping lies 1,200 m. down the road on your left. Or you can take the road from Nafplion to Ligourio and Epidavros, turning left 15 km. after Ligourio at the sign for N. Epidavrou Paralia (beach). **Site:** flat with gravel strewn roads. **Pitches:** on earth and grass. **Greenery:** poplars shade the pitches. **Beach:** sand and pebbles, 100 m. walk. Swimming-pool available.

Director: Ar. Christopoulos

E.295 / NICOLAS • Palia Epidavros • GR 210 59 • Tel.: 27530 41218 - 41297 • Fax: 41492



1.3 - 31.10 • 6 • 50 / **How to get there:** you can get to Palia Epidavros either from Nafplion and Lygourio or from Isthmia. After you enter the village, you'll see the camp site after 300 m. **Description:** laid out between the road and the sea on flat terrain with gravel roads. **Pitches:** grass and earth. **Greenery:** orange and mulberry trees shade the pitches. A huge old mulberry tree stands next to the restaurant near the sea. **Beach:** sandy, to the left of the camp site.

Director: I. Gikas

E.300 / VERDELIS • Yialassi - Epidavros • GR 210 59 • Tel.: 27530 41425

YIALASSI
ANC. EPIDAVROS
GR 21059
HELLAS

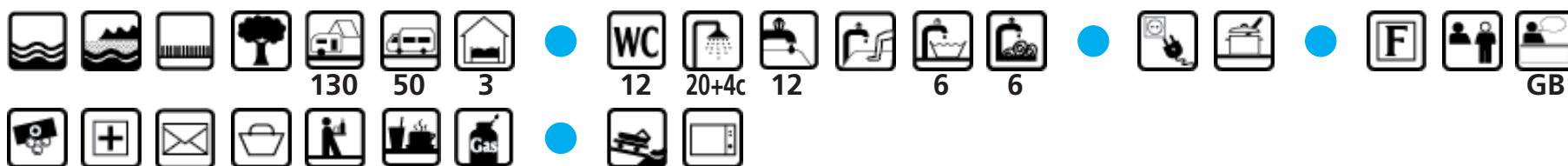
TEL.: +30 27530 41 425
FAX: 42 005
TEL. WINTER: 42 050



www.campingverdelis.gr
e-mail: info@campingverdelis.gr







www.campingverdelis.gr

1.3 - 20.10 • 8 • 130 / How to get there: you can reach Palia Epidavros either from Nafplion and Lygourio or from Isthmia. Drive through the village to the district known as Yialassi and you'll reach the camp site 1.5 km. further on. **Description:** stretched out between the road and the sea on flat terrain with dirt roads strewn with gravel. Pitches: earth and gravel. **Greenery:** poplars shade the pitches; there is grass in the right-hand section of the grounds. **Beach:** sand and fine shingle.

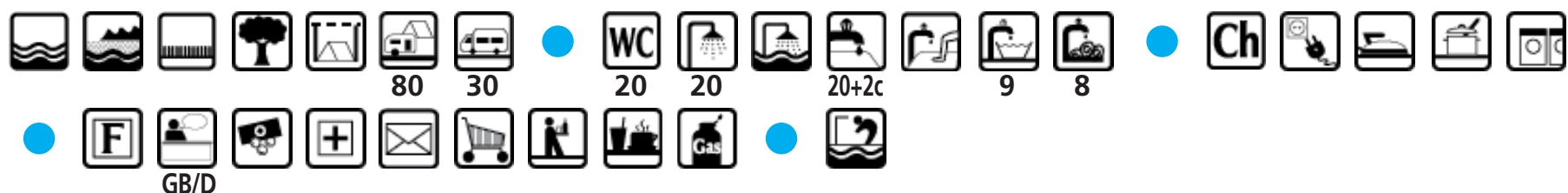
Director: St. Verdelis

E.305 / BEKAS • Yialassi - Epidavros • GR 210 59 • Tel.: 27530 41714-41524 • Fax: 41394



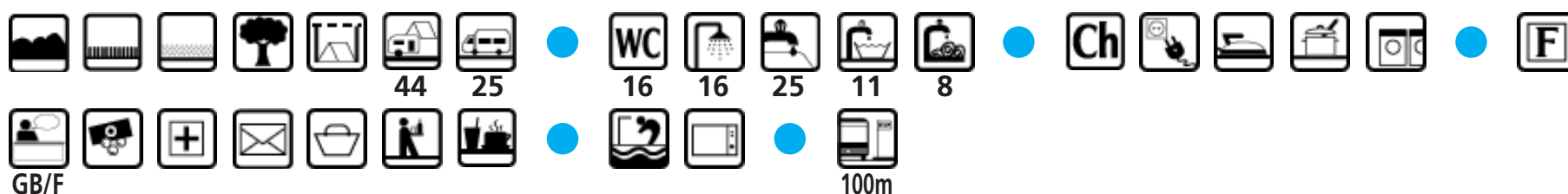
1.4 - 20.10 • 30 • 150 / How to get there: once in Palia Epidavros, having arrived either from Nafplion and Lygourio or Isthmia, drive on 1.5 km. to the district known as Yialassi, where you 'll see the camp site. **Description:** stretched out along the sea. The section above the main road is arranged on terraces and the roads are paved with flagstones. **Pitches:** earth and grass. **Greenery:** pines, willows, orange and mulberry trees shade the pitches. Further greenery is provided by small palm trees, decorative plants and creepers. **Other features:** Tennis court with spectator stands. Beyond tennis and volleyball games, it is also used for cultural events. **Beach:** sand and small pebbles. **Director: K. Bekas**

E.310 / NICOLAS II • Yialassi - Epidavros • GR 210 59 • Tel.: 27530 41218-41445-41587 • Fax: 41492



1.4 - 15.10 • 12 • 80 / How to get there: once in Palia Epidavros, having arrived from Nafplion and Lygourio or Isthmia, head in the direction of the district called Yialassi, and you 'll come to the camp site 2 km. further on. **Description:** laid out on terraces on the slopes of a hill; the roads are paved with flagstones. **Pitches:** earth and grass. **Greenery:** pines, eucalyptus, poplars and various kinds of fruit trees. Decorative plants embellish the common areas. **Beach:** pebbles. There is also a pool 12.5x8m. **Director: T. Gikas**

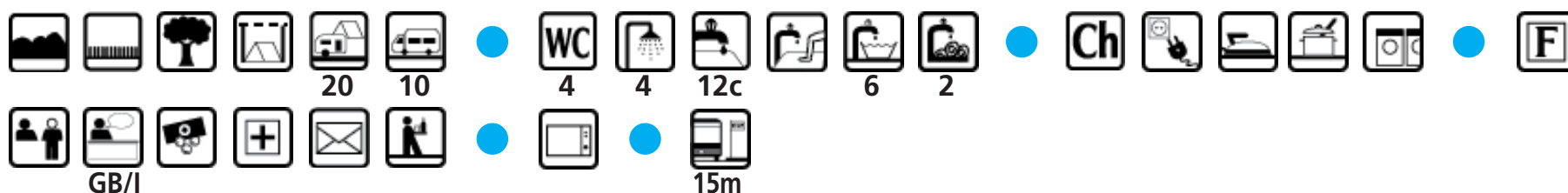
E.335 / ATREUS • Mykines - Argolida • GR 212 00 • Tel.: 27510 76221



1.1 - 31.12 • 7 • 44 / How to get there: when you reach the intersection for Mycenae on the Corinth-Argos road, turn east and you'll see the camp site 1.5 km. after the junction on the left. **Description:** gravel roads. **Pitches:** gravel. **Greenery:** poplars, pines and reed mats shade some of the pitches. Other trees shade the rest. Plane and grapefruit trees stand next to the restaurant and creepers camouflage the fencing. **Other features:** some traditional architectural elements including tile roofs.

Director: P. Mitrovyenis

E.340 / MYKINES • Mykines - Argolida • GR 212 00 • Tel.: 27510 76121 • Fax: 76247



1.1 - 31.12 • 3.8 • 20 / How to get there: turn off the Argos-Corinth road for Mycenae and as soon as you reach the centre of the village, you'll see the camp site on the main road that leads from Fichtia to the Mycenean acropolis. **Description:** flat terrain; the main road is paved. **Pitches:** earth, shaded by reed mats. **Greenery:** poplars also shade the pitches and creepers camouflage the fencing. **Other features:** the buildings incorporate some traditional elements including tile roofs.

Director: A. Darsinou

E.350 / SUNSET • Tolo - Argolida • GR 210 56 • Tel.: 27520 59566 • Fax: 59195



1.4 - 31.10 • 15 • 150 / How to get there: head out of Nafplion in the direction of Tolo, pass Asine and immediately afterwards, turn right at the intersection. Continue on for another 800 m. and you'll see the camp site on the right. **Description:** built on a hillside; gravel roads. **Pitches:** sand-gravel and grass, shaded by reed mats and straw umbrellas. **Greenery:** olive, poplar and eucalyptus trees also shade the pitches and the areas between the roads are embellished with flowers and lawns. **Other features:** traditional style buildings with tiled wooden roofs. **Beach:** fine sand, 200m. away. **Director:** N. Bikakis

E.355 / LIDO II • Tolo - Argolida • GR 210 56 • Tel.: 27520 59396-59596-59970




1.5 - 10.10 • 28 • 250 / How to get there: head out of Nafplion for Tolo, pass Asine and turn right immediately thereafter at the intersection. You'll see the camp site on the left as you enter Tolo. There is another entrance to the camp site on the coast road. **Description:** laid out amphitheatrically above the coast road; gravel roads. **Pitches:** earth and gravel, shaded by reed mats. **Greenery:** olive, poplar and pine trees also shade the pitches while a large grape vine provides shade in front of the bar. **Beach:** fine sand, 40 m. away on the other side of the road. **Director:** Emm. Sampariotis

E.360 / XENI BEACH • Ancient Assini-Tolo- Argolida • GR 210 56 • Tel.: 27520 59338-59665 • Fax: 59665



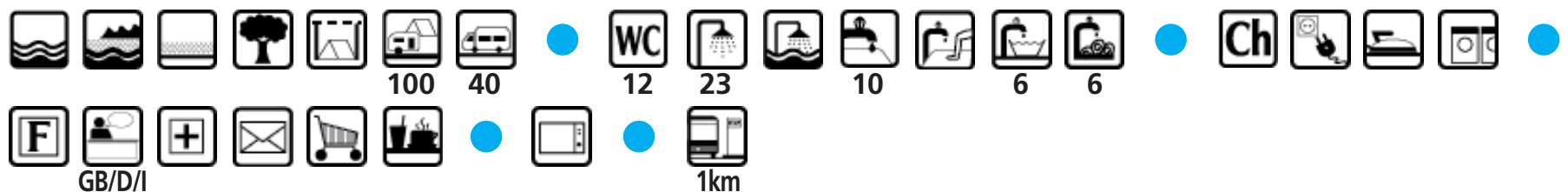
1.4 - 31.10 • 8 • 150 / How to get there: head out of Nafplion in the direction of Tolo, and immediately after Asine, turn left at the intersection and continue on for a kilometre. You'll see the camp site on the right, 30m. past the intersection for Drepano. **Description:** flat terrain, except for the rear section which is laid out on terraces on a hillside; gravel roads. **Pitches:** gravel. **Greenery:** olives and reeds protect the pitches in the rear section while vine-covered canes and pines shade the rest. There are also orange trees on the property. **Other features:** some of the buildings are in traditional style with tiled wooden roofs. **Beach:** sand and shingle, 150 m. away to the right of the castle of Asine. **Director:** Tz. Flinga

E.365 / KASTRAKI • Kastraki Assinis - Argolida • GR 211 00 • Tel.: 27520 59386-59387 • Fax: 59572



1.4 - 20.10 • 23 • 200 / How to get there: head out of Nafplion in the direction of Tolo, and immediately after Asine, turn left at the intersection and continue on for a kilometre to the intersection for Drepano. Turn left again 150 m. past the intersection and you'll come to the camp site 200 m. further down this road. **Description:** stretched out along the beach on flat terrain with gravel roads. **Pitches:** sand-gravel. **Greenery:** pines and eucalyptus trees shade the caravan pitches, while tents are protected by pines, cypresses and tamarisks. **Other features:** the bar is housed in a traditional stone building and the other buildings are also of traditional character and have tiled wooden roofs. **Beach:** sand and fine shingle. **Director:** G. Karmaniolas

E.370 / ASSINI BEACH • Assini - Argolida • GR 211 00 • Tel.: 27520 92396-92196 • Fax: 92396



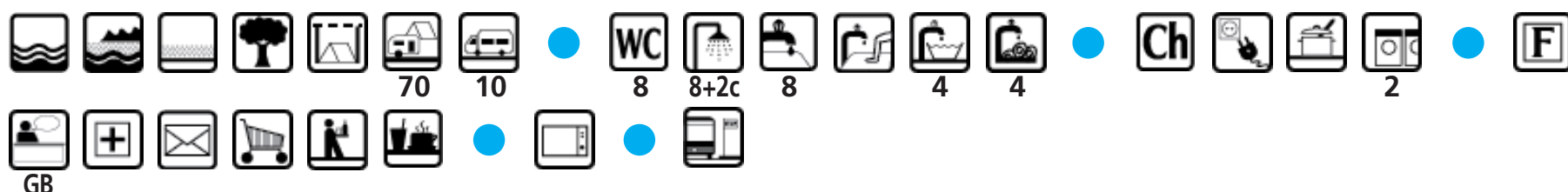
1.4 - 20.10 • 12 • 100 / How to get there: head out of Nafplion in the direction of Tolo, and immediately after Asine, turn left at the intersection and continue on for a kilometre to the intersection for Drepano, where you turn left again. Drive on for another kilometre and turn right this time for the camp site 250 m. further down the road. **Description:** flat terrain down to the sea and gravel roads. **Pitches:** earth and gravel. **Greenery:** orange trees shade the pitches near the entrance and tangerine, orange trees, and reed mats on wooden beams protect the rest of the pitches. Plants and flowers decorate the surrounding areas. **Other features:** some traditional architectural elements, including tiled wooden roofs. **Beach:** sand and pebbles; beach bar in the shadow of some tall eucalyptus trees. **Director:** M. Manousakis

E.375 / PLAKA BEACH • Drepano - Argolida • GR 211 00 • Tel.: 27520 92194-92195



1.3 - 31.10 • 20 • 150 / How to get there: turn right in the main square of Drepano and 300 m. further on, you'll see a little road on the left that leads to Plaka beach. Follow this road for 700 m. and you'll see the camp site on the left. **Description:** laid out along the beach on flat terrain with gravel roads. **Pitches:** sand and earth. **Greenery:** tall eucalyptus and tamarisk trees shade the pitches near the beach, while orange trees protect those to the near of the camp site. Flowers and decorative plants embellish the surrounding areas and there are stands of reeds round the boundary. Vines cover the main entrance. **Beach:** sand, shingle and rock. **Director: D. Dandis**


E.395 / LEFKA BEACH • Vivari - Argolida • GR 211 00 • Tel.: 27520 92334-92335



1.4 - 30.10 • 13 • 70 / How to get there: turn left in the main square of Drepano and head out of the village in the direction of Iria, pass through Vivari and you'll come to the camp site in another 1.5 km. on the right. **Description:** built on a hillside below the road and extending as far as the sea. The highest terrace, where the bar is located, is 15 m. above the sea. The main road is cement. **Pitches:** sand and gravel, shaded by reeds. **Greenery:** acacias also provide shade and plants embellish the common areas. **Beach:** sand, shingle and rock.

Director: P. Gavrilos

E.410 / ASTROS • Paralia Astros - Arkadia • GR 210 19 • Tel.: 27550 51500-22275



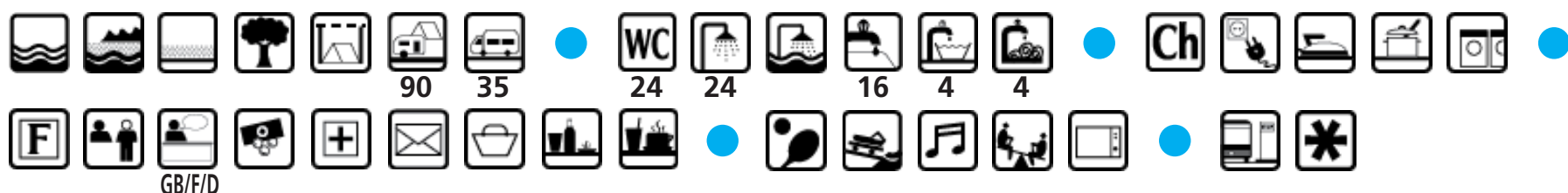
1.5 - 15.10 • 8,5 • 71 / How to get there: turn off the road between Argos and Tripoli after Myli for Kiveri and continue on for another 14 km. until you come to the sign for Paralio Astros, where you turn left. The camp site lies 1 km. from the crossroads. **Description:** spread out between the road and the sea on flat terrain with gravel roads. **Pitches:** gravel and grass, shaded by reeds. **Greenery:** poplars also shade the pitches. **Beach:** sand and pebbles, shallow for 80m.

Director: N. Platis

E. 425 / ZARITSI • Tiros - Arkadia • GR 223 00 • Tel.: 27570 41429-41074



Tiros - Arkadia, GR 223 00 - HELLAS - Tel.: +30 27570 41429 - 41074



1.4 - 15.10 • 17 • 90 / How to get there: when you reach Astros, head in the direction of Agios Andreas, pass it by and 20 km. beyond you'll spot the signs for the camp site. Turn left onto a dirt road and you'll come to the camp site in 600 m. **Description:** flat terrain with gravel roads. **Pitches:** gravel, grass and earth, shaded by reed mats and fruit trees. **Greenery:** olive, orange, lemon and young pine trees. **Other features:** traditional style buildings. **Beach:** pebbles, small and large.

Director: Kyriakou Hara

E.433 / LAGANAS • Agios Sostis - Zante • GR 291 00 • Tel.: 26950 52285-51708-51585 • Fax: 52284



1.4 - 30.10 • 12 • 84 / **How to get there:** head south out of zakynthos town in the direction of Laganas 8 km. away. You'll see the camp site at an intersection where three roads lead to various sections of this long beach. **Description:** Flat terrain with gravel roads. **Pitches:** earth and gravel. **Greenery:** the pitches are shaded by olive trees. **Beach:** the three sections of beach - all sandy and shallow for some distance - are 600 m away.

Director: Dim. Andreolas

E.445 / ARGOSTOLI BEACH • Phanari-Argostoli - Kefallonia • GR 281 00 • Tel.: 26710 23487 • Fax: 24525



10.5 - 20.9 • 40 • 170 / **How to get there:** take the coast road north past the port of Argostoli for 1.5 km. heading towards the lantern of St. Theodore, you will find the camp site. **Description:** flat terrain. **Pitches:** earth. **Greenery:** olive, almond and poplar trees shade the pitches. **Other features:** the buildings have wooden eaves and tiled roofs. **Beach:** sand and shingle, amidst rocks.

Director: St. Valeta

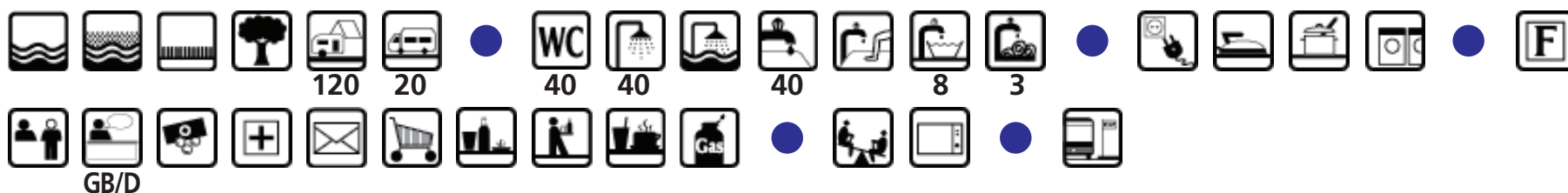
E.450 / KARAVOMILOS BEACH • Sami - Kefallonia • GR 280 80 • Tel.: 26740 22480 • Fax: 22932



15.4 - 30.9 • 40 • 243 / **How to get there:** the camp site lies on the northeast coast of Cephalonia 23 km. from Argostoli and 1 km. from Sami harbour overlooking a path along the coast. **Description:** flat terrain. **Pitches:** earth. **Greenery:** poplars and eucalyptus shade the pitches. **Beach:** fine shingle.

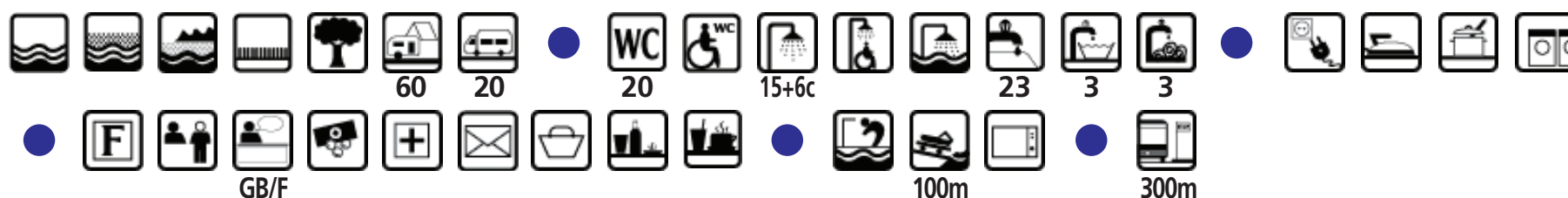
Director: St. Valeta

F.005 / HANIA • Daratso - Chania • GR 731 00 • Tel.: 28210 31138 - 33125 • Fax: 33371



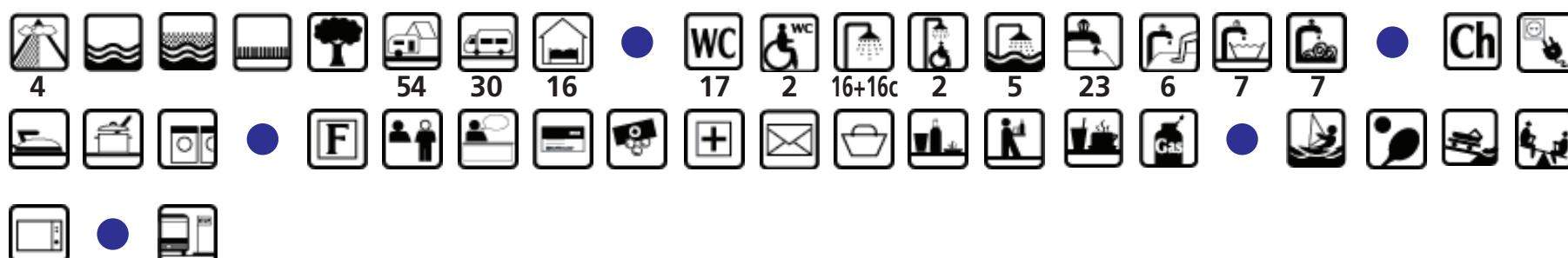
1.4 - 30.10 • 14 • 120 / How to get there: take the road out of the centre of Chania for Kastelli until you see the EOT-GNTO sign (3 km.), where you turn right. Turn right again after 400 m. and you'll come to the camp site in another 100 m. **Description:** flat terrain and gravel roads. **Pitches:** grass and earth. **Greenery:** shade is provided by olive trees. **Beach:** sandy, 150 m. away. **Director:** M. Tsismenakis

F.015 / NOPIGIA • Drapanias - Chania • GR 734 00 • Tel.: 28220 31111- 31700 • Fax: 31700



1.4 - 31.10 • 15 • 60/ **How to get there:** from Chania take the road towards Kastelli and at the 30th km. at the village of Nopigia, you'll spot the campsite. **Description:** flat terrain and gravel roads. **Pitches:** earth and grass. **Greenery:** poplar, tamarisk, eucalyptus trees and lots of flowers in the public areas. **Beach:** pebbles of all sizes in front of the campsite, and sand 150 m. beyond. **Pool:** 12m. x 25m.
Director: G. Makrakis

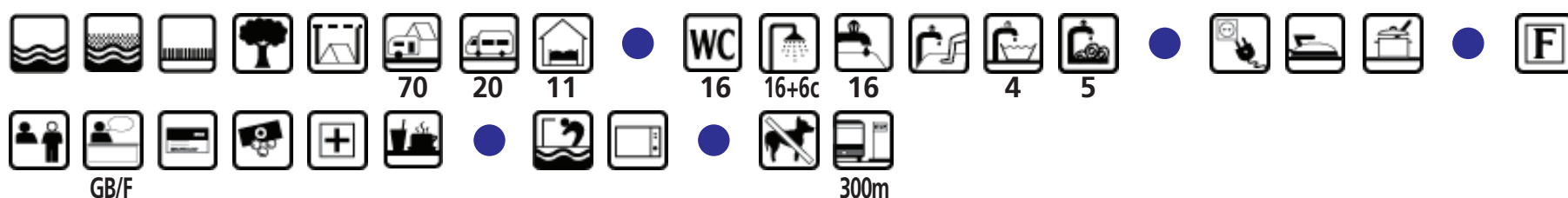
F.020 / MITHIMNA • Drapanias - Chania • GR 734 00 • Tel.: 28220 31444-5 • Fax: 31000



1.4 - 31.10 • 20 • 54 / How to get there: take the Kastelli road out of Chania for 31 km. and turn right at the junction for Drapanias, continuing on for another 500m till you come to the camp site on the right. **Description:** flat terrain and gravel roads. **Pitches:** earth and grass. **Greenery:** poplars and tamarisks provide shade and flowers embellish the common areas. **Beach:** sand and fine shingle.

Director: M. Voulgarakis & M. Paterakis

F.025 / KISSAMOS • Kastelli - Chania • GR 734 00 • Tel.: 28220 22322 - 44 • Fax: 23443



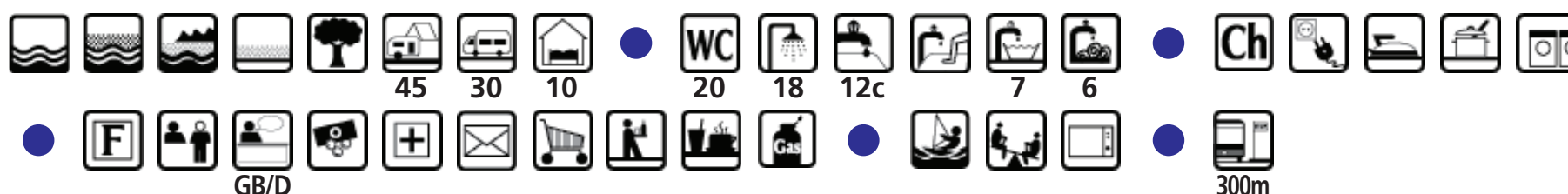
1.5 - 15.10 • 10 • 70 / How to get there: from Chania take the road to Kastelli, enter the town and after 1000 m. take the road on your right towards the old Public road and Messogia and after 150 m. you will see the camp site on your right. **Description:** flat terrain and gravel roads. **Pitches:** with sand. **Greenery:** poplars, tamarisk trees and decorative plants in the public areas. **Other features:** two natural springs flow from within the campsite. There is a swimming pool for adults (280 sq.m.) and one for children. The camping site is divided in two halves, one for couples and families and the other for groups, with separate toilets and kitchens. There are special wooden kiosks for groups and a separate entrance. **Beach:** 150 m. away from the camp site with pebbles and 300 m. away to the right or left with sand. **Director:** G. Fragos

F.038 / CRETA • Gouves - Heraklio • GR 715 00 • Tel.: 28970 41400 • Fax: 41792



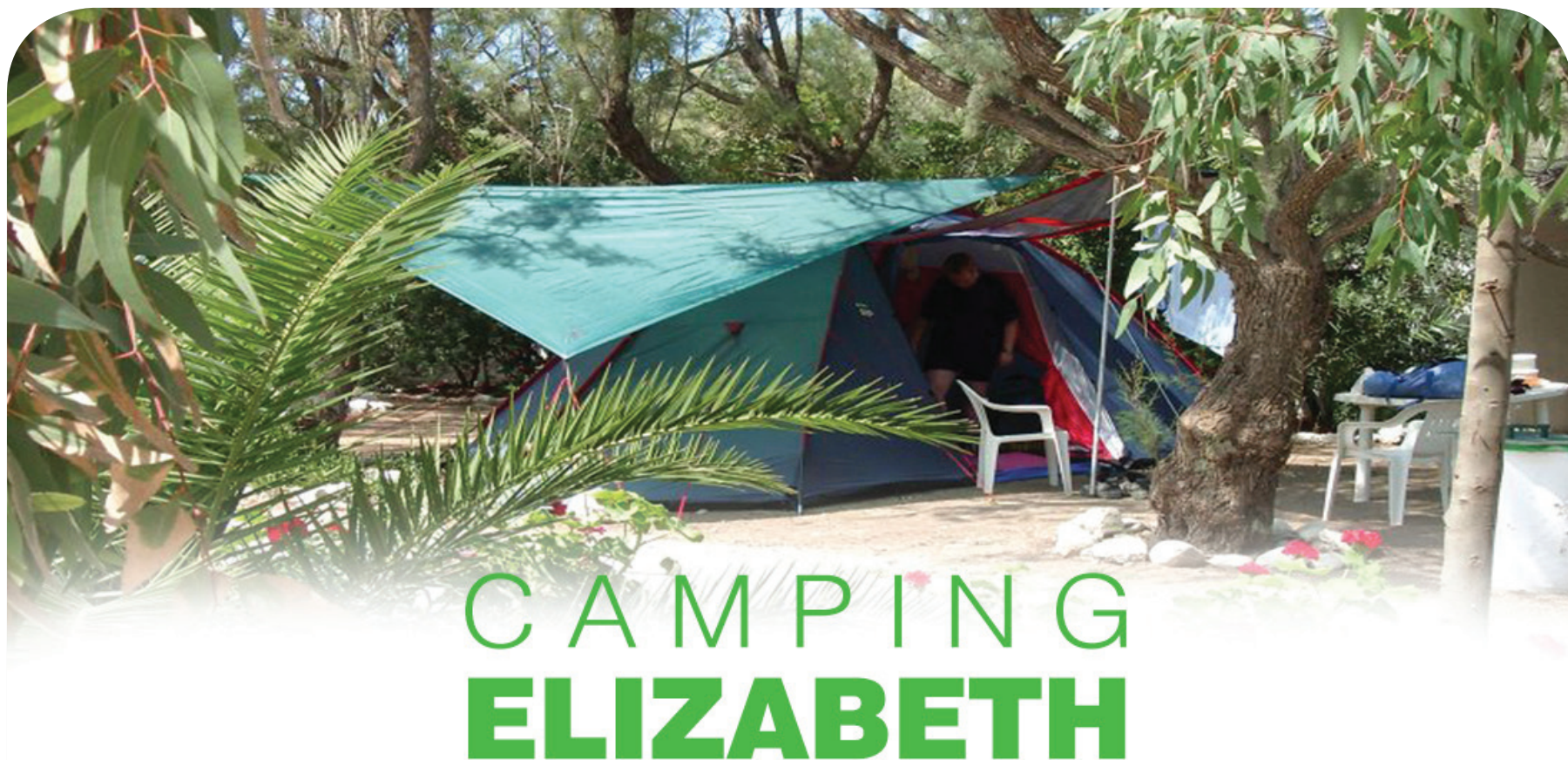
1.3 - 30.11 • 22 • 90 / How to get there: Take the road out of Heraklion toward Agios Nikolaos and turn left for Gouves on the coast at the 16th km. The camp site is 2 km. down this road. **Description:** Flat terrain; the main road is cement, the rest gravel. **Pitches:** Grass and earth, shaded by reeds. **Greenery:** Tamarisks also shade the pitches and decorative plants embellish the surrounding areas. **Beach:** Sand and pebbles. **Director:** Ant. Drettakis

F.055 / AGIA GALINI • Agia Galini - Rethymno • GR 740 56 • Tel.: 28320 91386 - 91141 • Fax: 91239



1.1 - 31.12 • 10 • 45 / How to get there: coming from Heraklion turn left at the Shell station at the 73rd km; coming from Rethymnon, turn left at the 52nd km and then turn right at the Shell station. The camping lies 300 km beyond it on your right. **Description:** flat terrain with gravel roads. **Pitches:** gravel, shaded by trees. **Greenery:** plane trees, olives, carobs, and decorative plants in the public areas. **Other features:** a stream from Psiloriti (Mt Ida) flows next to the camping; traditional dishes are cooked in a wood-burning oven. **Beach:** sand and pebbles. **Director:** K. Fountidakis

F.035 / ELIZABETH • Missiria - Rethymno • GR 741 00 • Tel. & Fax: 28310 28694



Misiria - Rethymno - Crete GR 74100 - Tel./Fax: +30 28310 28694



www.camping-elizabeth.net
info@camping-elizabeth.net



www.camping-elizabeth.net

1.1 - 31.12 • 40 • 150 / How to get there: from Heraklion to Rethymnon going to take the exit for Platanias. Continue towards Rethymnon until you see the sign for the campsite.

Description: flat terrain down to the sea. **Pitches:** grass. **Greenery:** lush. Tamarisk, olive and fig trees shade the pitches, while numerous decorative plants adorn the surrounding areas. **Beach:** fine sand.

Director: Elis. Frangedaki

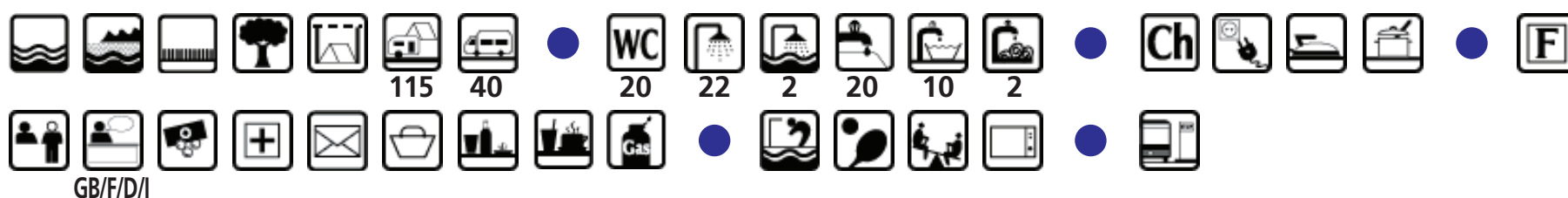
F.060 / APOLLONIA • Plakias - Rethymno • GR 740 06 • Tel.: 28320 31318 - 31507 • Fax: 31607



1.4 - 30.10 • 12.5 • 195 / **How to get there:** take the road from Rethymnon centre for Plakia (Agia Galini) until you come to the camping site on your right after 17 Km. **Description:** flat terrain with gravel roads. **Pitches:** earth and Grass. **Greenery:** olive trees. **Beach:** sandy, 60m away.

Director: Ant. Makrygiannakis

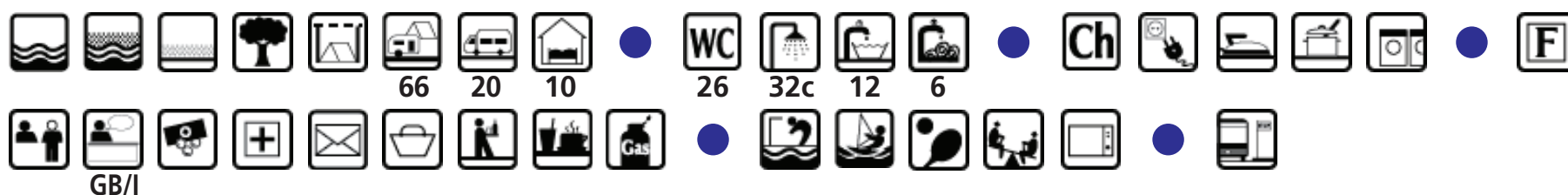
F.065 / SISSI • Sissi - Lassithi • GR 724 00 • Tel. & Fax: 28410 71247



1.1 - 31.12 • 18 • 115 / **How to get there:** take the Heraklion-Agios Nikolaos road and after 40 km., you'll come to a junction where you turn left for Sissi. Turn left again as soon as you reach the harbour and continue on another kilometre for the camp site. **Description:** flat terrain, with fine gravel roads. **Greenery:** tamarisks and a variety of other trees shade the pitches. **Other features:** the camping site has a salt water pool. **Beach:** pebbles and rocks. Also has salt-water swimming pool.

Director: K. Tzikas

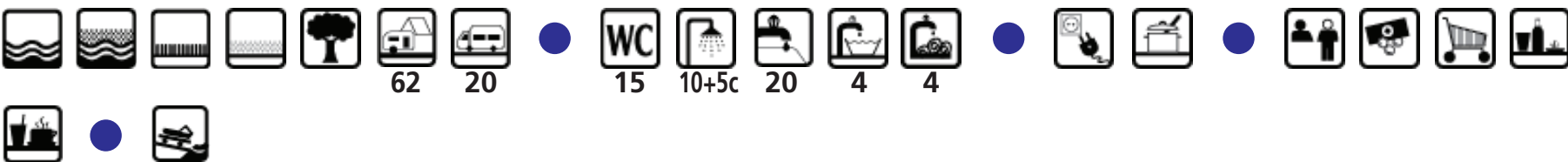
F.075 / KOUTSOUNARI • Ierapetra - Lassithi • GR 722 00 • Tel.: 28420 61213-61512 • Tel.& Fax: 61186



1.5 - 30.10 • 10 • 66 / **How to get there:** take the road out of Ierapetra for Siteia on the southeastern coast of Crete. 6.5 km. from Ierapetra, you'll see the camp site in an area protected from the wind. **Description:** flat terrain with asphalted roads. **Pitches:** gravel and sand, shaded by reeds; wooden partitions. **Greenery:** additional shade is provided by olive trees. **Beach:** sandy, 30 m. away.

Director: L. Christaki

F.080 / KEA • Pisses - Kea • GR 840 02 • Tel.: 22880 31302 - 4 • Fax: 31303



1.5 - 30.9 • 8 • 62 / How to get there: take the road out of the port towards the Hora and turn right when you get there. The camp site lies on the west coast of the island, 17 km. from the port. **Description:** flat terrain with gravel roads. **Pitches:** earth. **Greenery:** eucalyptus and poplars shade the pitches. **Beach:** sandy.

Director: N.Politis

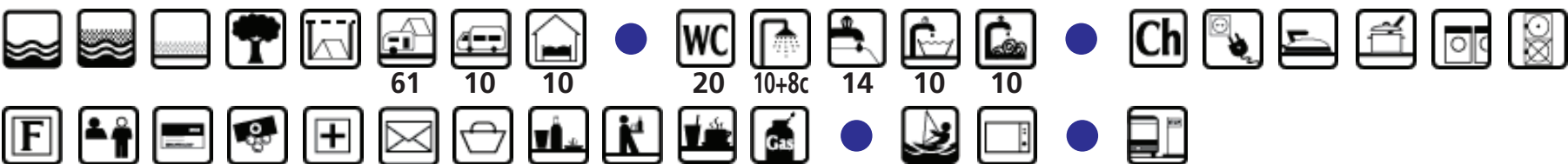
F.085 / ANDROS • Gavrio - Andros • GR 845 00 • Tel.: 22820 71444



1.5 - 30.9 • 8 • 62 / How to get there: as you leave the ferry dock, take a left and an almost immediate right and right again to get on the road through the back side of Gavrión. The camp site lies 300 m. from the port. **Description:** gently sloping terrain the main road is gravel. **Pitches:** earth and grass. **Greenery:** the pitches are shaded by olive trees over 100 years old. **Beach:** sand and rocks, 250 m. away.

Director: Stam. Bousis

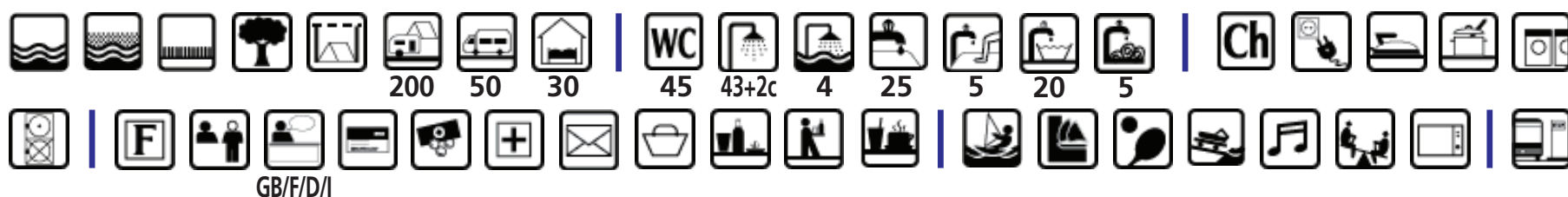
F.090 / THE TWO HEARTS • Galissas - Syros • GR 841 00 • Tel.: 22810 42052-42321 • Fax: 43290, 87645



15.5 - 30.9 • 10 • 61 / How to get there: head west out of Ermoupolis and after 7 km, 200 m from the main bus stop, you'll come to the camp site. **Description:** spread out on terraces with gravel roads. **Pitches:** earth, grass and gravel. **Greenery:** pistachio and olive trees shade the pitches and decorative plants embellish the common areas. **Other features:** traditional style buildings. **Beach:** sand and pebbles, 300 m. away.

Director: I. Voutsinos

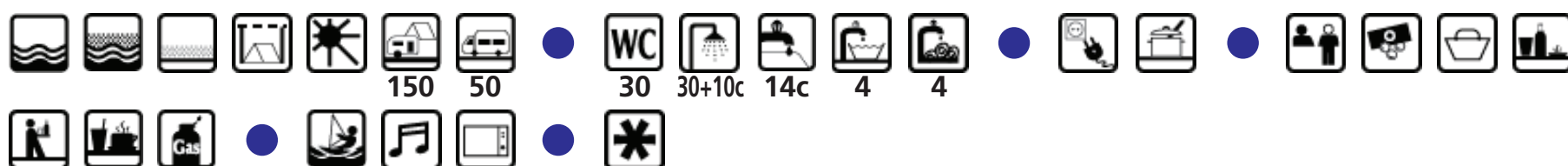
F.105 / PARADISE • Paradise - Mykonos • GR 846 00 • Tel.: 22890 22129 - 22852 • Fax: 24350



1.4 - 31.10 • 15 • 200 / How to get there: the camping site's buses will take you from the port and the airport to it free of charge. You can also take the town bus (KTEL), which will bring you there directly. If you prefer sea travel, boats and taxis will ferry you there from Platy Yialo and Hora. **Site:** flat, cement-paved main road, the rest unpaved. **Pitches:** on sand shaded by trees and reeds. **Other features:** traditional Mykonos -style buildings. **Beach:** coarse sand.

Director: Georgia - Eleni Daktylidi

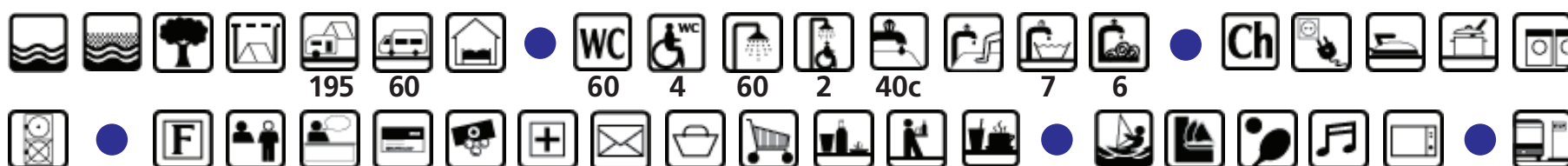
F.110 / MYKONOS • Paraga Beach - Mykonos • GR 846 00 • Tel.: 22890 24578



15.5 - 15.10 • 27 • 150 / How to get there: from Mykonos town take the road for Platy Yialo, also served by local bus, 7 km. away. Once there, take the caique to Paranga beach, where you'll find the campsite. **Description:** flat terrain, elevated, spread out like an amphitheatre on a promontory. **Pitches:** earth, shaded by reed mats. **Other features:** traditional Mykonos architecture. Beach: fine sand, a continuation of the campsite.

Director: Kon. Tsambas

F.115 / MARAGAS • Agia Anna - Naxos • GR 843 00 • Tel.: 22850 24552 - 42552 • Fax: 24552



1.5 - 31.10 • 25 • 195 / How to get there: take the road from Naxos port to Agia Anna (5 km). Pass through the village and you will come to the campsite in 200m. **Description:** flat ground. The main road is cemented. **Pitches:** on earth. Shaded by reed mats and trees. **Other features:** cycladic style buildings. **Beach:** sandy.

Director: K. Kaloyeitonas

F.125 / NAXOS • Agios Georgios - Naxos • GR 843 00 • Tel.: 22850 23500 - 23501



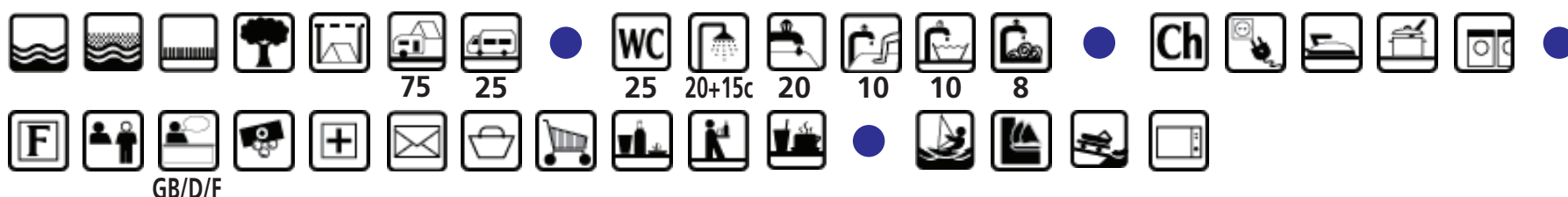
15.5 - 15.10 • 13 • 100 / **How to get there:** take the coast road out of Naxos harbour on the right and you'll reach the camp site in 1.5 km. **Description:** flat terrain with gravel roads. **Pitches:** earth, shaded by reed mats. **Greenery:** acacias and eucalyptus also shade the pitches. **Other features:** traditional, island style buildings. **Beach:** sandy, 150 m. away.
Director: A. Zoros

F.127 / PLAKA • Plaka - Naxos • GR 843 00 • Tel.: 22850 42700, 42031 • Fax: 42701



1.4 - 31.10 • 9 • 61 / **How to get there:** Take the road to Agia Anna from Naxos harbour. The camping is 700 m. beyond Agia Anna. **Site:** Level, main road paved with gravel, walkways paved with stone. **Pitches:** On ground and grass, shade provided by trees and bamboo walls. **Other features:** The buildings are in traditional island-style. **Beach:** Fine sand.
Director: Nektarios Velonis

F.130 / KOULA • Paros • GR 844 00 • Tel.: 22840 22081 - 22082 • Fax: 22740



1.5 - 30.10 • 8.5 • 75 / **How to get there:** head left upon leaving Paros harbour and continue on for 400 m. to the camp site. **Pitches:** shaded mainly by reed mats. **Greenery:** shade is also provided by olive trees. **Beach:** sandy.
Director: A. Dafereras

F.135 / NAOUSSA • Naoussa - Paros • GR 844 00 • Tel.: 22840 51595 - 51565



1.5 - 1.10 • 15 • 70 / **How to get there:** from Parikia take the road to Naoussa. Before you reach Naoussa turn left towards Kolimbithres and you'll reach the camp site in 1.5 km. **Pitches:** earth and grass shaded by trees and reed mats. **Beach:** sandy.

Director: G. Ragousis

F.141 / AGIA IRINI • Parikia - Paros • GR 844 00 • Tel.: 22840 91496 - 91977 • Fax: 91144



1.5 - 30.9 • 15 • 59 / **How to get there:** take the road out of Parikia, the port of Paros, for Alyki or Pounta. The campsite is located after 4km on your right hand side. Also there is a free bus service to the campsite. **Description:** flat ground through the beach. **Pitches:** shaded by olives and other trees. **Greenery:** eucalyptus, fruit trees and palm trees. **Beach:** sandy.

Director: Malatestas

F.145 / KRIOS • Paros • GR 844 00 • Tel.: 22840 21705 - 23915



1.5 - 30.9 • 11 • 77 / **How to get there:** take the road from Paros harbour to Krios beach (2 km.), or take a caique from the jetty -a 5 minute ride. **Site:** flat, asphalted main road, gravel side roads. **Pitches:** on earth. **Greenery:** tall pines, eucalyptus trees and reeds shade the pitches. **Beach:** sandy.

Director: E. Gavrielidou

F.150 / SURFING BEACH • Santa Maria - Paros • GR 844 01 • Tel.: 22840 51013 • Fax: 51937



SANTA MARIA
surfing beach

Santa Maria - Paros - Tel.: 22840 51013 - Fax: 51937



www.surfingbeach.gr



GB/F/D/I

www.surfingbeach.gr

15.5 - 30.9 • 55 • 125 / How to get there: from Parikia take the road for Naussa, a drive of 10 km. Continue on another 3 km on the dirt road that leads to the beach of Santa Maria, where the camping site is located. The camping site's free buses will take you there. **Description:** flat terrain, asphalted roads. **Pitches:** earth. Shaded by trees and reeds. **Greenery:** the area is planted with cedars. **Other features:** cycladic style buildings. **Beach:** sandy.

Director: L. Sangrioti

F.155 / ANTIPAROS • Agios Ioannis Theologos - Antiparos • GR 840 07 • Tel.: 22840 61221



1.4 - 30.11 • 16 • 100 / **How to get there:** take the coast road on the right out of Antiparos harbour and continue on for 800 m. to the beach of Agios Ioannis Theologou, where you'll see the camp site. **Description:** flat terrain stretched out along the beach. **Pitches:** earth and sand, shaded by reed mats. **Greenery:** cedars and pines also shade the pitches and there are stands of reeds in the vicinity. **Beach:** sandy.

Director: I. Kalargyros

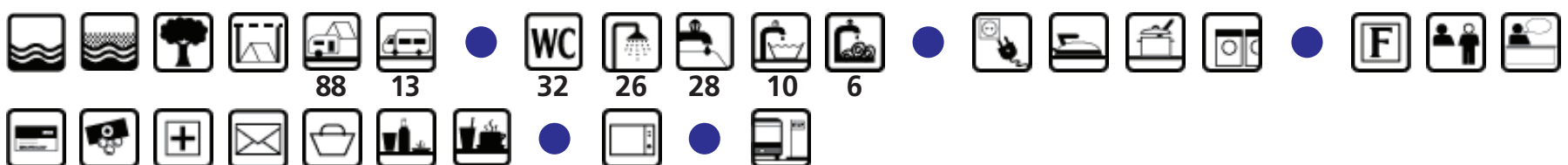
F.160 / IOS • ios • GR 840 01 • Tel.: 22860 91329 - 92035 • Fax: 91050



1.5 - 30.9 • 20 • 400 / **How to get there:** head right out of the harbour of Ormos and 200 m. on, at the foothills of Agia Irini, you'll come to the camp site. **Description:** laid out on terraces on the hillside. **Pitches:** grass and earth, separated from one another and shaded by awnings. **Greenery:** young poplars and mulberry trees also shade the pitches and flower beds adorn the surrounding areas. **Beach:** sandy.

Director: A. Zapandis

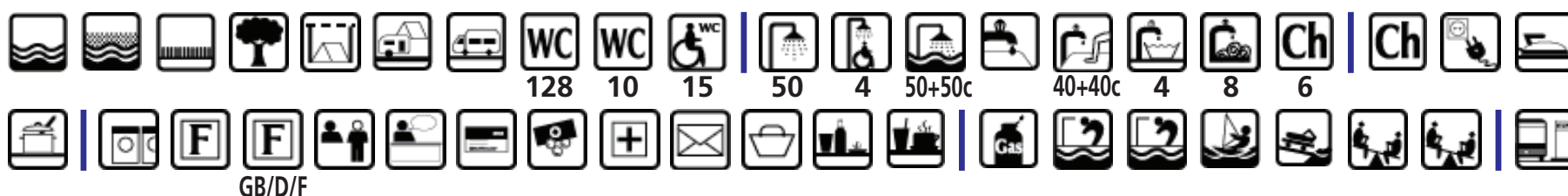
F.165 / STARS • Mylopotas - ios • GR 840 01 • Tel.: 22860 91302 - 91611 • Fax: 91612



1.5 - 30.9 • 13.5 • 88 / **How to get there:** take the road out of the harbour for the Hora (2km). When you get there, follow the road to the southeast for Mylopotas and in 3 km., at the end of the road, you'll see the camp site, 20 m from the start of the beach. **Description:** arranged in terraces, with cement roads laid with flagstones. **Pitches:** earth, shaded by reed mats. **Greenery:** fruit trees also lend their shade, and relatively young poplars and eucalyptus add to the greenery. **Beach:** fine sand.

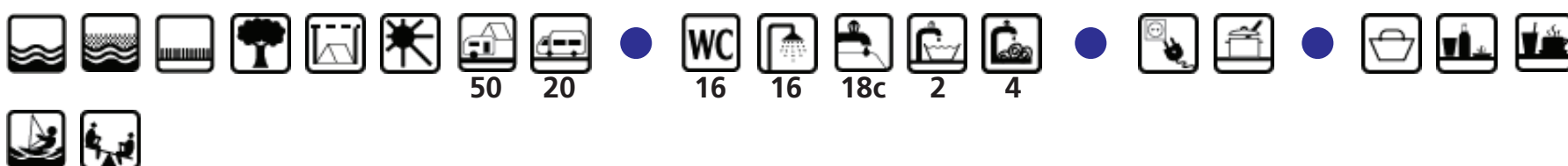
Director: V. Metos

F.170 / FAR OUT • los • GR 840 01 • Tel.: 22860 91468 - 92301 - 2 • Fax: 92303



1.4 - 15.10 • 128 • 20 / How to get there: go through the town of Ios to Mylopota Beach 2 km away. **Description:** Arranged on terraces, the highest of which is 10 m above sea level; gravel roads. **Pitches:** on grass and earth. **Greenery:** poplars, pines and olive trees. **Other features:** there are two pools and two waterslides, a cinema, diving centre and a wide selection of water sports on offer. **Beach:** sandy.
Director: Markos Mykoniatis

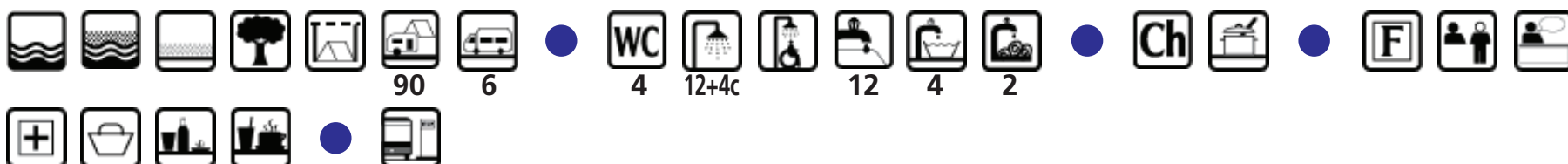
F.175 / LIVADI • Livadi - Folegandros • GR 840 11 • Tel.: 22860 41203



1.6 - 15.9 • 10 • 50 / How to get there: head east out of the port, Karavostassi, and you'll come to the camp site 1.5 km. to the southeast. **Description:** laid out on terraces. **Pitches:** earth, shaded mainly by reed mats. **Greenery:** tamarisks, eucalyptus and musk trees. **Beach:** sandy , 150 m. away and linked by a cement road.

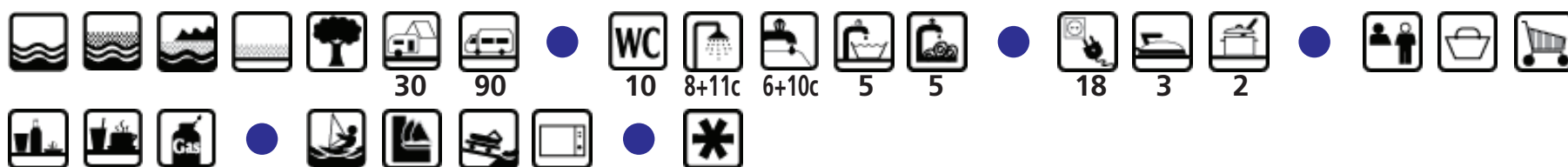
Director: El. Tzivraili

F.180 / ASTYPALEA • Theftero Marmari - Astypalea • GR 859 00 • Tel.: 22430 61900



1.6 - 30.9 • 8.6 • 90 / How to get there: take the road to the right out of Astypalea harbour and you'll see the camp site after 2.5 km., on the left, at the place called Deftero Marmari. **Pitches:** shaded by reed mats. **Greenery:** mulberry trees also shade the pitches, which are separated from the public areas by reeds and flowers. **Beach:** small pebbles. **Director:** Emm. Kalis

F.185 / LEROS • Leros • GR 854 00 • Tel.: 22470 23372 - 22236



20.5 - 30.9 • 12 • 90 / **How to get there:** head south from the port towards Xirokambos and you'll come to the camping after driving 3 km. **Pitches:** on earth. **Greenery:** 230 venerable olive trees. **Other features:** scuba diving centre. **Beach:** sand and stones, 400 m. away.

Director: Panos Sideris

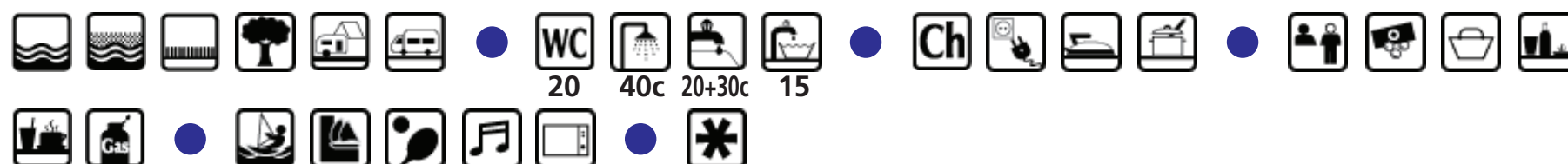
F.190 / KOS • Psalidi - Kos • GR 853 00 • Tel.: 22420 23275 - 23910



1.5 - 1.10 • 8.5 • 72 / **How to get there:** head out of the harbour in a southeast direction and in 2.5 km., till you'll see the camp site on the coast at Psalidi. **Description:** flat terrain. **Pitches:** earth, shaded by reed mats. **Greenery:** olive and musk trees also provide shade. **Other features:** vespas, motorbikes and bicycles can be rented at the camp site and there is also a volley rink. **Beach:** shingle.

Director: M. Grigoriadou

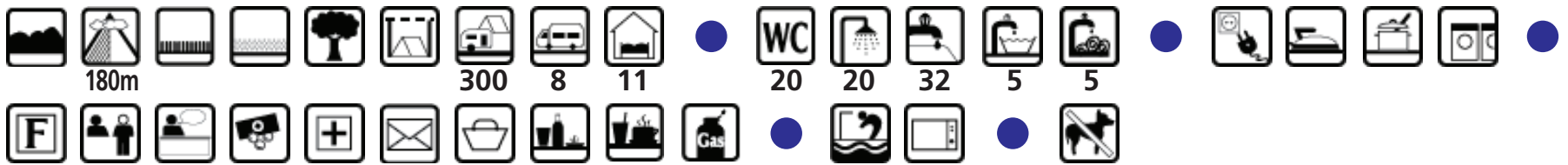
F.195 / PERISSA BEACH • Perissa - Santorini • GR 847 00 • Tel.: 22860 81343 • Fax: 81604



15.4 - 30.10 • 15 • 300 / **How to get there:** either take the bus from Santorini harbour to Perissa or follow the road to the end of the bus line, where you'll come to the camp site. **Description:** flat terrain. **Pitches:** on grass. **Greenery:** shade is provided by many trees. **Beach:** sandy.

Director: Evangelos Galanakis

F.200 / SANTORINI • Fira - Santorini • GR 847 00 • Tel.: 22860 22944 - 25062 - 3 • Fax: 25065



1.5 - 31.10 • 11 • 300 / How to get there: from Santorini harbour go directly to Fira, where you'll find the campsite. **Description:** flat terrain and gravel roads. **Pitches:** grass and earth. **Greenery:** various trees and flower gardens. **Other features:** traditional island architecture. **Pool:** 13x9 m.

Director: G. Yioulis - G. Androvik

F.210 / CORALLI • Serifos • GR 840 05 • Tel.: 22810 51500 - 51073 • Fax: 51073



1.4 - 31.10 • 30 • 75 / How to get there: take the road out of the harbour towards Livadakia. You'll find the campsite at the end of the road just 1 km. from the port. **Description:** flat terrain with flagstoned roads. **Pitches:** grass, earth and gravel. **Greenery:** eucalyptus, olive, laurel trees and flowers in the public areas. **Beach:** coarse sand with trees.

Director: Andr. Krinas

F.215 / MILOS • Achivadolimni - Milos • GR 848 00 • Tel.: 22870 31410 - 11 • Fax: 31412



20.5 - 30.9 • 14 • 63 / How to get there: take the road out of the port to the right to Achivadolimni, and after 6.7km you will come to the campsite. **Description:** one part of the campsite is flat ground and the other is a hillside. **Pitches:** shaded by reed mats. **Greenery:** eucalyptus, and various trees and flowers. **Other features:** cycladic style buildings. Beach: sandy.

Director: A. Hronis